# SURVEY OF INDIA

# MAP CATALOGUE

Corrected up to 1 MAY 1935

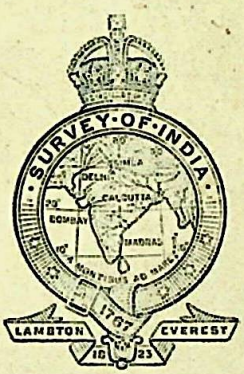


a17,7
G1

PUBLISHED UNDER THE DIRECTION OF
BRIGADIER R. H. THOMAS, D.S.O.,
SURVEYOR GENERAL OF INDIA.
1931.

Printed at the Photo.-Litho. Office, Survey of India
CALCUTTA.

*Price One Rupee, Post Free.*

CC-0. Jangamwadi Math Collection. Digitized by eGangotri

a17.7
G1
2285
Thomas, R.H.
Map catalogue

CC-0. Jangamwadi Math Collection. Digitized by eGangotri

2285

a17,7
G1

2285

# SURVEY OF INDIA

# MAP CATALOGUE

SHRI JAGADGURU VISHWARADHYA JNANAMANDIR
(LIBRARY)
JANGAMAWADIMATH, VARANASI

Please return this volume on or before the date last stamped
Overdue volume will be charged 1/- per day.

SURVEYOR GENERAL OF INDIA.

1931.

Printed at the Photo.-Litho, Office, Survey of India
CALCUTTA.

CC-0. Jangamwadi Math Collection. Digitized by eGangotri

a17.7
G1
2285
Thomas, R.H.
Map catalogue

CC-0. Jangamwadi Math Collection. Digitized by eGangotri

285

SU[illegible]A

# MAP CATALOGUE

Corrected up to 1 MAY 1935

PUBLISHED UNDER THE DIRECTION OF

BRIGADIER R. H. THOMAS, D.S.O.,

SURVEYOR GENERAL OF INDIA.

1931.

Printed at the Photo.-Litho. Office, Survey of India

CALCUTTA.

CC-0. Jangamwadi Math Collection. Digitized by eGangotri

a17,7
G1

SRI JAGADGURU VISHWARADHYA
JNANA SIMHASAN JNANAMANDIR
LIBRARY
Jangamawadi Math, Varanasi
Acc. No. 2285

CC-0. Jangamwadi Math Collection. Digitized by eGangotri

# CONTENTS.


| | Page. |
|---|---|
| List of Offices and Agents for the Sale of Survey of India maps ... | 1 |
| Preface ... ... ... ... ... ... ... | 2 |


## INTRODUCTION.


| | |
|---|---|
| History ... ... ... ... ... ... ... | 3 |
| Maps of the 1905 Scheme ... ... ... ... ... | 3 |
| Other Indian maps ... ... ... ... ... ... | 4 |
| Geographical maps, Details regarding— ... ... ... ... | 4 |
| Topographical maps, Details regarding— ... ... ... ... | 4 |
| Map Mounting ... ... ... ... ... ... | 5 |
| How maps may be obtained ... ... ... ... ... | 6 |
| Maps for Military purposes ... ... ... ... ... | 7 |
| Survey Publications other than maps ... ... ... ... | 8 |
| How to use this catalogue ... ... ... ... ... | 8 |
| Specimen of Indent Form ... ... ... ... ... | 9 |


## PLATES AND INDEXES.
(after page 10)


| | Plate. |
|---|---|
| Triangulation Charts and Pamphlets ... ... ... ... | 1 |
| Levelling Pamphlets ... ... ... ... ... ... | 2 |
| Sir Aurel Stein's maps ... ... ... ... ... | 3 |
| Geographical maps on scale of $\frac{1}{2,000,000}$ ... ... ... ... | 4 |
| Geographical maps on scale of $\frac{1}{1,000,000}$ ... ... ... ... | 5 |
| International maps of the World, on scale of $\frac{1}{1,000,000}$ ... ... ... | 6 |
| Key map to Topographical Indexes ... ... ... ... | 7 |
| Alphabetical Index to Provinces, Districts and States. | |
| Topographical Indexes. (These follow in numerical order.) | |


## APPENDICES.
(after the Topographical Indexes.)


| | Page. |
|---|---|
| General maps of India. Appendix 1 ... ... ... ... | 11 |
| Province maps. Appendix 2 ... ... ... ... ... | 13 |
| District maps. Appendix 3 ... ... ... ... ... | 14 |
| City and Town Guide maps. Appendix 4 ... ... ... ... | 15 |
| Cantonment maps. Appendix 5 ... ... ... ... ... | 17 |
| Manœuvre and Radius maps. Appendix 6 ... ... ... ... | 33 |
| Miscellaneous maps. Appendix 7 ... ... ... ... ... | 34 |


---

*Before ordering a map please see page 8.*

CC-0. Jangamwadi Math Collection. Digitized by eGangotri

CC-0. Jangamwadi Math Collection. Digitized by eGangotri

# OFFICES AND AGENTS FOR THE SALE OF SURVEY OF INDIA MAPS.

**Maps may be purchased direct from THE MAP SALES OFFICE, 13 WOOD STREET, CALCUTTA or from any of the following Survey Offices:—**

1. The Eastern Circle, Survey of India, Shillong.
2. The Frontier Circle, Survey of India, Simla.
3. The Geodetic Branch, Survey of India, Dehra Dun.
4. The Officer in Charge, No. 6 (South India) Party, Bangalore.
5. The Officer in Charge, No. 10 (Burma) Party, Maymyo.

**Maps may also be obtained through the following agents:—**

## INDIA.

### AGRA.
English Book Depot, Taj Road.
Indian Army Book Depot, Dayal Bagh.

### ALLAHABAD.
North India Christian Tract & Book Society.

### AMBALA.
Ram Chander & Sons.

### BAREILLY.
London Book Depot.

### BOMBAY.
Thacker & Co.
D. B. Taraporevala Sons & Co.
King & Co., 213-215 Badri Mahal, Hornby Road.

### CALCUTTA.
W. Newman & Co., 3 Old Court House St.
Automobile Association of Bengal, 40 Chowringhee.
City Map Agency, Government Book Depot, 8 Hastings St.
Oxford Book & Stationery Co., 37/39 Park St.
Thacker Spink & Co., 3 Esplanade East.

### CAWNPORE.
Advani Brothers.

### DACCA.
Provincial Library.

### DARJEELING.
Oxford Book & Stationery Co.

### DELHI.
Oxford Book & Stationery Co., Kashmere Gate.
Ramesh Book Depot and Stationery Mart.
J. M. Jaina & Brothers, Mori Gate.
Bhawnani & Sons, Connaught Place, New Delhi.

### FEROZEPORE.
English Book Depot, Wazir Ali Buildings.

### JHANSI.
English Book Depot.

### KARACHI.
Aero Stores, Napier Road.
Keale & Co., Book Corner, Elphinstone St.

### KASAULI.
Ram Chander & Sons.

### KASHMIR.
Cockburns Agency, Srinagar.
Beckett & Co., Srinagar.
D. G. Smith & Co., Srinagar.

### LAHORE.
Punjab Religious Book Society, Anarkali.
Standard Book Depot.
Oxford Book & Stationery Co.

### LUCKNOW.
Davy & Company.

### MADRAS.
Higginbothams Ltd.

### MEERUT.
Oxford Book & Stationery Co.

### MURREE.
J. Ray & Sons, The Mall.

### MUSSOORIE.
The Mussoorie Book Society.
Davy & Company.

### MUZAFFARPUR.
Burman & Co.

### NAGPUR.
Superintendent, Govt. Printing, (Book Depot).

### PESHAWAR.
Faqir Chand Marwah, Peshawar Cantt.
J. Ray & Sons., Arbab Road.
Sham Lall & Sons.

### QUETTA.
Standard Book Stall, Club Corner.

### RANGOON.
The Curator, Government Book Depot, Burma.

### RAWALPINDI.
J. Ray & Sons, 43 K. & L. Edwardes Road.

### SIMLA.
Oxford Book & Stationery Co.

## ABROAD.

### ENGLAND.
Secretary to the High Commissioner for India, (General Department), India House, Aldwych, London, W. C. 2.

Sifton Praed & Co. Ltd., The Map House, 67 St. James's Street, London, S. W. 1.

### AMERICA.
C. S. Hammond & Co., 30 Church St., Hudson Terminal, New York and 75 State St., Boston, Mass.

### CHINA.
The French Book Stores, Grand Hotel de Pekin, Peiping.

### GERMANY.
Dietrich Reimer, Berlin, S. W. 48.

CC-0. Jangamwadi Math Collection. Digitized by eGangotri

# PREFACE.

THIS CATALOGUE (price Re. 1, post free) is obtainable from the **MAP SALES OFFICE, 13 WOOD STREET, CALCUTTA,** or from any of the other Offices and Agents listed on page one. With the exception of plates 1 and 2, it is correct up to the date stamped on the cover. It is a complete catalogue of **SURVEY OF INDIA MAPS** apart from **FOREST MAPS** and **GEOLOGICAL MAPS** (see paras. 15 and 16 page 4).

Self-explanatory plates and indexes are used, when possible, to indicate which maps are available. Certain General Maps, Large Scale Maps and Special Maps which cannot be shown on these indexes are listed in the appendices.

Intending purchasers of maps are requested to read the Introduction which contains much useful information.

*Before ordering a map please see page 8.*

CC-0. Jangamwadi Math Collection. Digitized by eGangotri

# SURVEY OF INDIA MAP CATALOGUE.

## INTRODUCTION.

### HISTORY.

1. At the close of the eighteenth century such Indian Topographical Surveys as existed were the result of reconnaissances, many of them merely route sketches, undertaken to assist or illustrate military operations. It was not until 1802, with the measurement of Lambton's Madras base line, that the Indian Government Survey began to assume a more scientific character.

2. In 1824 the preparation of **ATLAS OF INDIA.** a ¼ inch to 1 mile map known as "The Atlas of India" was planned to cover the whole of the country, and the first map was engraved and published in black in England in 1827. The maps were compiled and drawn in India and engraved in England until 1867, after which they were engraved in India.

3. From 1847 till 1883 the **TOPOGRAPHICAL, REVENUE & CADASTRAL SURVEYS.** publication of the results of the various Topographical, Revenue and Cadastral Surveys on scales larger than ¼ inch to 1 mile followed no systematic plan. Detached surveys were executed and the resulting maps generally on the scale of 1 inch to 1 mile formed separate series, the maps conforming not to projected limits of latitude and longitude, but to those of areas of administration or survey.

4. In 1883 the topographical **STANDARDIZATION OF OLD MAPS.** maps of India on the 1 inch and larger scales were standardized. They were divided off into sections of 30 minutes of longitude by 15 minutes of latitude, and each Province was given its own series of numbers.

5. In 1905 a systematic scheme **MODERN MAPS.** for the publication of the maps of India in colours, was accepted. The long deferred adoption of the true longitude of Madras, *viz.*:—80° 14′ 54″ East of Greenwich, was decided on for all Indian maps. This value is less than that used for the old maps by 2′ 27·18″, so that there is a gap of 2′ 27·18″ between the eastern edge of a map published in the old style and the western edge of a modern map. This is inconvenient, but the correction to the longitude was essential and unavoidable, if the Indian Surveys were to join up accurately with those of other countries. Maps which still have the old longitude have a footnote to that effect.

## MAPS OF THE 1905 SCHEME.

6. Under this scheme the whole of Southern Asia was divided into sheets of suitable sizes for the various scales and a definite programme was drawn up for the mapping of the area, on small scales, to form a series of Geographical Maps, and on large scales to form a Topographical series.

7. The scales adopted for the **GEOGRAPHICAL MAPS.** Geographical series were 1:1,000,000 or 1/M, 1:2,000,000 or 1/2M. The whole area of Southern Asia embraced by the scheme will eventually be mapped on these scales. As the mapping of the smaller scales is taken up subsequent to the completion of the larger scales, a portion only of the 1/2M maps are published. For details regarding these maps see paras. 17, 18 & 19.

8. The topographical scales decided on were ¼ inch to 1 mile, ½ inch to 1 mile, and 1 inch to 1 mile. In order to keep the scheme **TOPOGRAPHICAL MAPS.**

*Before ordering a map please see page 8.*

CC-0. Jangamwadi Math Collection. Digitized by eGangotri

systematic, with a connection between the geographical series and the topographical series, each 1/M geographical map was divided up into sixteen ¼ inch maps. Each ¼ inch map was in turn divided up into four ⅛ inch maps and each ½ inch map into four 1 inch maps. British India was to be surveyed on the largest scale considered necessary. The major portion was to be on the 1 inch scale and the remainder, except for a small area on the ¼ inch scale, was to be mapped on the ½ inch scale. Areas mapped on the 1 and ½ inch scales were also to be published on the smaller scales. For details regarding these maps see paras. 21, 22, 23, 24, 27 & 28.

9. These maps, although many of them are printed in colours in modern style from recent surveys, are apart from and extra to the 1905 scheme.

10. **GENERAL MAPS.** To meet various requirements a number of general maps of India have been compiled on scales ranging from 32 miles to 256 miles to the inch (see Appendix 1).

11. **PROVINCE AND DISTRICT MAPS.** Maps of the several Provinces on various scales and of many of the Districts of India on the scale ¼ inch to 1 mile. (see Appendices 2 and 3).

## OTHER INDIAN MAPS.

12. **CITY AND TOWN GUIDE MAPS.** These are published for a number of the more important places on scales 3 inches to 1 mile and larger. (see Appendix 4).

13. **SPECIAL AND MISCELLANEOUS MAPS.** Maps for special purposes on various scales. (see Appendices 5, 6 & 7).

14. **STEIN'S MAPS.** These maps on the scale 1:500,000 or about 1 inch to 8 miles are from surveys by Sir Aurel Stein in Chinese Turkistan and Kansu. They are published in colours and are of various sizes. (see Plate 3 and Appendix 7).

15. **FOREST MAPS.** These are not included in this catalogue. All Forest Maps are stored and sold by the Forest Map Office, Dehra Dūn. These maps are published on the scales of 8 inches, 4 inches, 3 inches and 2 inches to 1 mile.

Information about forest maps will be supplied by the Director, Geodetic Branch, Survey of India, Dehra Dūn, on application.

16. **GEOLOGICAL MAPS.** These are printed by the Survey of India, but are stored and sold by the Geological Survey Department, Indian Museum, Calcutta.

## DETAILS REGARDING GEOGRAPHICAL MAPS.

17. **INDIA & ADJACENT COUNTRIES SERIES.** (See plate 5). This is the name given to the series of maps referred to in para. 7 on the scale of 1:1,000,000 or 1/M or about 1 inch to 16 miles. The maps are numbered from north to south in strips consecutively from the north west and each one covers 4° of longitude by 4° of latitude.

The series is published in colours, *viz.*:—

Black for lettering.
Blue for water forms.
Red for roads and sites.
Brown for contours.

Two editions are published of most of these maps completed from modern material, *viz.*:—

(*a*) *Political*, with colour ribands to show the administrative boundaries. Price Rs. 1-8-0 per map.

(*b*) *Layered*, with graduated layers of colour to show altitudes. Price Rs. 2-0 per map.

The layered maps of La Carte Internationale du Monde, (see para. 20) are gradually replacing the layered maps of this series, although most of them are still available.

*Note.*—In cases where modern material is not available the maps are printed in black and brown only. Price Re. 1-0 per map.

The size of the maps varies with the latitude, but the average is about 24 by 19 inches, including margins.

18. **THE IMPERIAL ATLAS OF INDIA.** This consists of all the published maps of the India and Adjacent Countries Series bound in book form in a loose leaf patent binder of red cloth boards complete with title page and index to maps.

Price:—
Political Edition— Rs. 100.
Layered Edition— Rs. 150.

19. **SOUTHERN ASIA SERIES.** (See plate 4). This is the name given to the series of maps, also referred to in para. 7 on the scale of 1:2,000,000 or 1/2M, or about 1 inch to 32 miles. Each map covers 12° of longitude by 8° of latitude, that is, six times the area covered by a map of the India and Adjacent Countries Series. It is published in the same colours. Each map is known by the name of the most important place in it.

Price:—
Political Edition—Rs. 2 per map.
Layered Edition—Rs. 3 per map.

20. **LA CARTE INTERNATIONALE DU MONDE.** (See plate 6). This is the name given to the series of maps on the scale of 1/M which were undertaken to meet the views of an International Committee assembled in London in 1909. It does not form part of the 1905 scheme. Each map covers 6° of longitude by 4° of latitude, that is, one and a half times the area covered by a map of the India and Adjacent Countries Series to which this series is similar except that the unit of height is the metre instead of the foot. It is published in a Layered Edition only. The special system of numbering is shown on the plate. An Aeronautical edition of several maps of this series is also available.

Price:—
Ordinary Edition—Rs. 2 per map.
Aeronautical Edition—Rs. 3 per map.

## DETAILS REGARDING TOPOGRAPHICAL MAPS.

### (See plate 7 and the indexes which follow it).

21. **MODERN STYLE MAPS.** Under the 1905 scheme, as explained in para. 8, the geographical maps of the India and Adjacent Countries Series are divided into topographical maps on the 1-inch, ½-inch and ¼-inch scales.

These topographical maps are of about the same size as those of the India and Adjacent Countries Series, the average being about 24 × 19 inches, including margins.

*Before ordering a map please see page 8.*

CC-0. Jangamwadi Math Collection. Digitized by eGangotri

Modern style 1-inch and ½-inch maps are published in seven colours, *viz.*:—

Black for outline and lettering.
Blue for water forms.
Red for roads and sites.
Yellow for cultivation.
Green for wooded areas.
Brown for contours, cliffs, etc.
Grey for hill shading.

In addition, administrative boundaries are printed with ribands in various colours.

Hills are shown by contours and the more important ranges are emphasized by hill shading.

Modern style ¼-inch maps are similar but the green and yellow tints are omitted.

These modern style maps are classed as (*a*) on the indexes.

22. **MODERN STYLE 1 INCH MAPS.** On the scale of 1 inch to 1 mile, each map covers 15′ of longitude by 15′ of latitude. Contours are at 50 feet intervals. These maps are the standard tactical maps of the Army, and all important areas have been or will be surveyed on this scale. Price Rs. 1-8 per map.

23. **MODERN STYLE ½ INCH MAPS.** On the scale of ½ inch to 1 mile, each map covers 30′ of longitude by 30′ of latitude, that is four times the area covered by a 1-inch map. Contours are at 100 feet intervals.

Price:—Rs. 2 per map.

24. **MODERN STYLE ¼ INCH MAPS.** On the scale of ¼ inch to one mile, each map covers 1° of longitude by 1° of latitude, that is four times the area covered by a ½-inch map. Contours are at 250 feet intervals. These maps are sometimes known as Degree Sheets.

Price:—Rs. 1-8 per map.

A certain number of maps of this series is also published on which altitudes are shown by graduated layers of colours.

Price:—Rs. 1-8 per map.

25. **OLD STYLE MAPS.** Certain areas, for which modern maps are not yet in existence, are covered by old-style 1-inch, ½-inch and ¼-inch maps surveyed prior to 1905 with hills shown by form lines. These old style maps are published in black only with boundaries machine coloured and most of them are double the width of the modern style maps and have the old longitude (see para. 5). They are classed as (*c*) on the indexes.

Price (all three scales)—
Double width Rs. 1-8 per map.
Single width Re. 1 per map.

26. **OLD MAPS IN MODERN STYLE.** A large number of old maps, especially when portions of the survey are modern, have been published wholly or partly in colours in the modern size and style with the corrected longitude, but in many cases the hills are only shown by form lines. They are classed as (*b*) on the indexes.

Price (1-inch and ½-inch scales) Rs. 1-8
„ (¼-inch scale) Rs. 2 per map.

27. **NUMBERING.** Topographical maps are designated by numbers. A diagram below each index explains the numbering of the modern style maps. Previous to 1905 other systems of numbering were in vogue, but the intending purchaser need only quote according to the modern numbering, and the latest available map will be supplied. Maps designated by modern numbers, but which are based entirely on old surveys or modern extra-departmental surveys are termed provisional issues or preliminary editions respectively.

28. **INCOMPLETE MAPS.** Except when the blank area is sea, these maps are shown on the indexes by dotted letters and figures, indicating that a portion of the map has still to be surveyed. When more than two-thirds of a map is sea or unsurveyed blank area, the price is half rates.

29. **HAND COLOURING.** Boundaries and certain detail on certain old style maps published *in black only* can be hand coloured to order, at a cost of Re. 1 for double width maps and 0-8-0 for single width maps. Hand colouring may involve some delay, especially if the order is a large one.

# MAP MOUNTING.

30. Unless otherwise ordered, maps are supplied unmounted and unfolded. If they are required to be mounted on cloth and folded and placed in a cover, the styles desired should be clearly stated.

31. **STYLES OF MOUNTING.** Maps can be mounted on cloth in any style either singly or several joined together to form a combined map. The following styles have been found to suit most requirements:—

(*i*) Flat mounted on cloth without dissections.

(*ii*) Mounted on cloth and folded without dissections.

(*iii*) Mounted on cloth and folded with dissections.

(*iv*) Mounted on cloth without dissections and fitted on rollers as a wall map, varnished.

(*v*) Mounted on cloth without dissections and fitted on rollers as a wall map, unvarnished.

(*vi*) Unmounted and folded as in (*ii*).

The following special styles have also proved popular:—

(*vii*) Single Michelin Style with dissections. There are only two sections north and south, but any number east and west. The north and south sections are folded back to back and the map closed up east and west. The various sections can then be examined without opening up the whole map, by merely turning the sections over like the pages of a double book. The whole map can be opened flat if desired.

(*viii*) Double Michelin Style. The same, but the map is cut into four sections north and south, the two northerly sections being pasted on to one side of the cloth and the two southerly sections on to the other. Either the northerly or southerly sections are folded back to back according to which half of the map is being used. When opened flat, only half the map is visible at one time. This style is only adopted for maps which are too large for the single Michelin style.

(*ix*) Bridges Style. Any convenient number of dissections north and south and east and west, but the northmost sections are joined to the southmost

*Before ordering a map please see page 8.*

CC-0. Jangamwadi Math Collection. Digitized by eGangotri

sections and the intervening north and south sections are attached as flaps to the join. The map cannot be opened out flat, but it can be examined by turning the east and west sections like the pages of a book and by turning over the north and south flaps.

(*x*) German Style. The map is dissected into any number of sections east and west and into five sections north and south. Suppose the five north and south sections to be called A, B, C, D and E, A being the most northerly, and E the most southerly. On one side of the cloth, sections B, C and D are pasted. On the other side, A is pasted on the reverse of D, and E on the reverse of B, the reverse of C being left blank. With this arrangement, by folding the map in various ways, small areas of the map can be examined without opening the whole map. When the map is opened flat, the most northerly and southerly sections are on the reverse side from the rest of the map.

(*xi*) Tape Edition. The Calcutta-Howrah Guide Map is the only map hitherto published in this style. By means of a numbered tape attached to the map and by numbers round the border of the map the position of streets and important buildings, etc., can be found with reference to a name index.

**32. MOUNTING CHARGES.** Maps of the 1/M Series, and all modern style 1-inch, ½-inch and ¼-inch topographical maps can be supplied machine mounted singly on cloth without dissections (or printed on linen-backed paper) at 0-3-0 per map.

Any map, the width of which does not exceed 36 inches, can also be machine mounted at the rate of one anna per sq. foot.

All other maps and all combined maps have to be mounted by hand and all dissected styles of mounting are by hand.

The charges for hand mounting vary from time to time with the market price of labour and materials, but the following may be taken as a general guide:—

| | Per sq. ft. of map. Rs. a. p. |
|---|---|
| Plain mounting on cloth. | 0-2-0 |
| Mounting on cloth and folding undissected. | 0-2-4 |
| Mounting on cloth and folding dissected. | 0-3-0 |
| Varnishing ... | 0-0-6 |
| | Per ft. of roller. |
| Rollers (including tape, ring, etc.). | 0-2-6 |

The above charges do not include the cost of the map or the cover.

The charge for folding any map, whether the map is unmounted, or machine or hand mounted, is 0-1-0 per map.

**33. COVERS.** Folded maps are usually put in a cover. The following are the standard types:—

(*a*) Paper Label. The label gives the number or name and scale of the map, and is pasted on to the back of the uppermost fold. Modern style and similar sized maps usually have four folds north and south, and four folds east and west, the size when folded being about 6 by 5 inches.

(*b*) Thick Paper Cover. A standard cover for all modern style and similar sized maps. The maps are folded three folds north and south, and four folds east and west. The cover shows the number or name of the map and when closed, measures about 8 by 5 inches. Price 0-1-0 each.

(*c*) Limp cover, cloth covered, with paper label.
Price 0-2-0 each.

(*d*) Limp cover, cloth covered, with gold lettering instead of label.
Price 0-4-0 each.

(*e*) Stiff cover same as (*c*).
Price 0-5-0 each.

(*f*) Stiff cover same as (*d*).
Price 0-7-0 each.

(*g*) Pictorial Paper Covers. These covers are only used for certain popular general, tourist, and guide maps, the picture having a special reference to the particular map concerned (see appendices 1, 2, 3, 4 and 6).
Price 0-2-0 each.

Styles (*c*), (*d*), (*e*) and (*f*) can be supplied in any size, the prices quoted being for less than foolscap size. For foolscap and up to double foolscap sizes the prices are double.

The above charges do not include the cost of the map or the mounting charges.

**34. HOW TO ORDER.** To obtain any particular style of mounting and cover, purchasers need only quote the numbers and figures given against the styles in paras. 31 and 33 above. For example "style (*xi*) (*b*)", would be "mounted on cloth and folded without dissections in a thick paper cover". The cost in this case would be 0-3-0 if machine mounted or 0-2-4 per square foot if hand mounted (see para. 32), plus 0-1-0 for the cover, *plus the cost of the map.*

# HOW MAPS MAY BE OBTAINED.

**35. SALE OF MAPS.** Maps published by the Survey of India are available for sale to the various Departments of Government and to the Public.

They can be obtained from the Map Sales Office, 13 Wood Street, Calcutta (Telegrams, Surmaps) or from any of the other Survey of India Offices and Agents listed on page 1.

Maps may be ordered by letter or telegram, no special order form being necessary, though for Government officials the form of Indent No. O. 57 may be found useful (see page 9). This form will be supplied gratis on application to the Map Sales Office. When ordering maps by telegram, a post copy of the telegram should invariably be sent in confirmation, to obviate mistakes and consequent delays.

**36. DESPATCHING.** Orders for unmounted maps will be despatched from the Map Sales Office immediately on receipt of the order,

*Before ordering a map please see page 8.*

CC-0. Jangamwadi Math Collection. Digitized by eGangotri

but for mounted maps there will be some delay, depending on the style of mounting and the size of the order, as most mounting is only carried out to order. Despatch is usually made by Parcel Post, or by Rail for large consignments, but may be made in any other way convenient to the purchaser. The cost of packing and postage is borne by the purchaser.

37. **PAYMENT.** Supplies made to Government Departments may be adjusted by book-transfer (*vide* paras. 110 and 111, Chapter 6, Volume I, of the Civil Account Code, 8th Edition 1920); but when the adjustment of the account by book-transfer is not feasible, a settlement of the account may be made in cash.

Supplies to the Public are ordinarily made V. P. P. but when maps are mounted to order or when the order is a large one, prepayment may be demanded.

38. **BULK RATES.** The following special rates, called bulk rates, are allowed on a large order for any one particular map, provided the total number required is given in the one order and that delivery is taken within three months from the date of receipt of the order:—

For 500 copies, a discount of 25% increasing by 1% per hundred up to maximum of 33⅓%.

39. **RETURN OF MAPS.** Maps ordered in error, but correctly supplied to order, will not be received back except with the special permission of the officer who supplied them, and then, only if returned immediately, unsoiled, and in saleable condition, the sender paying postage. As a general rule mounted maps correctly supplied to order will not be received back under any circumstances.

# MAPS FOR MILITARY PURPOSES.

40. **NEW MAPS.** Once a month a list of new maps published is forwarded to the Chief of the General Staff, for inclusion in India Army Orders. This list is also published in the Gazette of India and in most of the Provincial and State Gazettes; and catalogues should be kept up to date by hand from these monthly lists.

41. **STANDARD TACTICAL MAPS.** In conformity with the War Office policy, the 1-inch map is now the standard tactical map both for Training and War, but in India, for certain areas, the ½-inch map is the largest scale available.

A large number of maps have hitherto been printed on Japanese paper, which, on account of its toughness, made a cloth mounting unnecessary. The stocks of Japanese paper are, however, exhausted and nearly all maps are now being printed on rag-litho or thick bank post paper, which it is advisable to mount on cloth.

Maps can be supplied either unmounted or mounted in any style, but the standard military pattern is style (*vi*)(*a*) for Japanese paper, *i.e.* unmounted and folded with a paper label; and style (*ii*)(*a*) for rag-litho paper, *i.e.* mounted on cloth and folded without dissections with a paper label.

These two styles are known as "Mob. Pattern" and indentors need only quote this for the maps to be supplied either in style (*vi*)(*a*) or style (*ii*)(*a*) according to the paper on which the map happens to be printed.

***The style required should always be stated in the indent, otherwise maps will be supplied unmounted.***

42. **RECTANGULAR GRID.** For military reference purposes, maps of military importance are available with the special rectangular grid printed on them at an extra cost of 0-3-0 and 0-6-0 per copy for single and double width sheets respectively, except in certain areas of exceptional importance in which the grid is printed without extra charge.

A grid can be specially prepared for any map which is not shown on the index of sheets to be gridded issued by the Chief of the General Staff, at an extra charge* of Rs. 30 and Rs. 60 for single and double width sheets respectively apart from the extra cost of 0-3-0 and 0-6-0 per copy, provided the application for gridded copies be confirmed by the Chief of the General Staff.

Before the introduction of the grid a minute mesh was in use. This mesh is gradually being superseded, but, until the stocks are exhausted, maps with a mesh on them instead of a grid will continue to be supplied. A map once gridded will not be supplied meshed. The prices for meshed maps are the same as for gridded maps. Information regarding which maps are available gridded or meshed can be had on application to the Map Sales Office, 13 Wood Street, Calcutta.

When the meshed stock of any map does not exceed 200 copies, the complete stock will be scrapped and the production of gridded copies will be undertaken on receipt of an indent for gridded copies for military purposes, irrespective of the number of gridded copies indented for.

When the meshed stock exceeds 200 copies, the meshed copies will be scrapped and the production of gridded copies will be undertaken provided the unit or formation indenting is prepared to order gridded copies up to a number equal to or greater than the number of meshed copies held in stock, or to pay for the number of meshed copies remaining in excess of the number of gridded copies indented for.

43. **INDENTS FOR MAPS.** Indent form No. O. 57 for maps is supplied gratis by the Map Sales Office and should ordinarily be used, but it is not essential.

An officer entitled to draw contingent bills, may obtain maps on book debit, the cost being subsequently adjusted through his Accounts Officer. It is, however, essential that the designation of the Accounts Officer, under whose audit control he is, should be stated on the indent. Maps can also be obtained on cash payment or by V.P.P.

44. **MILITARY CONCESSION RATES.** The following Survey of India maps are issued at half price to military formations and officers, *provided* the application bears the words, 'Required for Military Purposes' and is submitted through the Regimental or Unit Office concerned.

(*a*) Maps of the India and Adjacent Countries Series (Political Edition), scale 1/1,000,000.
(*b*) ¼-inch maps.
(*c*) ½-inch maps.
(*d*) 1-inch maps.

(See paras. 17 and 21 to 28).

Concession rates do not apply to maps ordered through private

* These rates apply to the Army in India. The Indian State Forces are charged Rs. 50 and Rs. 100 respectively.

***Before ordering a map please see page 8.***

CC-0. Jangamwadi Math Collection. Digitized by eGangotri

firms or agents nor are they applicable to any other maps except those mentioned above.

Large orders for maps can either be supplied at bulk rates or concession rates but not both (see para. 38).

Concession rates do not include charges for mounting on cloth, folding and labelling, or the supply of covers. For example a modern style 1-inch gridded map mounted on cloth, folded and labelled "Mob. Pattern," style (*ii*)(*a*), costs:—

Price of map at half price 0-12-0, price of grid 0-3-0, price of mounting, folding and labelling 0-4-0. Total Rs. 1-3-0.

45. **SPECIAL SURVEYS AND MAPS.** All requests for the printing of special maps should be made through the Chief of the General Staff, for approval and classification, and as much notice as possible should be given. Special maps should conform to the style of Survey of India maps. Special maps are not supplied at concession rates.

## SURVEY PUBLICATIONS OTHER THAN MAPS.

46. Numerous books, tables, records and reports are published by the Survey of India, including:—
Tide Tables for the Indian Ocean,
Records of the Survey of India,
Triangulation Charts and Pamphlets (see plate 1),
Levelling Pamphlets (see plate 2),
Surveying Handbooks,
Professional Papers, etc.

These publications are stocked for sale by the Director, Geodetic Branch, Survey of India, Dehra Dūn, from whom a list may be obtained gratis on request.

# HOW TO USE THIS CATALOGUE.

The plates, indexes and appendices which follow are all self-explanatory, but intending purchasers are advised to read the Introduction which contains much useful information.

Geographical maps, which are best suited for strategical plans, aviation routes, large projects, etc., are shown on the plates. Topographical maps for tactical operations, detailed plans and projects, touring, etc., are shown on the indexes which follow the plates. Maps for special purposes are grouped under appropriate heads in the appendices at the end of the catalogue.

If you require information regarding TRIANGULATION and LEVELLING. See plates 1 and 2.

" " " GEOGRAPHICAL MAPS. See plates 4, 5 and 6.

" " " TOPOGRAPHICAL MAPS. Turn to the Topographical Key Map, plate 7, or to the Alphabetical Index to Provinces, Districts and States which follows it, locate the numbered square in which the area you want falls, and look up the index which corresponds to this number. The indexes come immediately after in numerical order.

" " " GENERAL MAPS OF INDIA. See Appendix 1.
" " " PROVINCE MAPS. " " 2.
" " " DISTRICT MAPS. " " 3.
" " " TOWN GUIDE MAPS. " " 4.
" " " CANTONMENT MAPS. " " 5.
" " " MANŒUVRE AND RADIUS MAPS. " " 6.

If what you want is not in any of the above, see Appendix 7, failing which, enquire from the MAP SALES OFFICE, 13 Wood Street, Calcutta.

CC-0. Jangamwadi Math Collection. Digitized by eGangotri

O. 57. (SURVEY OF INDIA).

**INDENTS IN DUPLICATE ARE NOT REQUIRED.**

# INDENT No. ..... dated ..... 193 , on the SURVEY OF INDIA for MAPS.

NOTE.—Indents for special Forest Maps should be sent to the Forest Map Office, Dehra Dūn.

Indents for all other maps should be sent to the Map Sales Office, 13 Wood Street, Calcutta, or to any of the other Survey of India Offices listed on page 1 of the Map Catalogue.

| DESCRIPTION OF MAPS. Full details, such as map names or numbers, &c., should be given. If any of the maps ordered are to be mounted or to have any hand colouring, give full details in this column. (See overleaf.) | Scale. | Number of maps required. | INSTRUCTIONS FOR DESPATCH. SPECIFY:—(1) the name or designation and the FULL address of the officer to whom these maps are to be sent; and (2) if they are to be sent by post, or by passenger train, or by goods train. (Do not give abbreviations which only lead to mistakes). | INSTRUCTIONS FOR PAYMENT. (Strike out the column not required). *Note.*—If Military Concession Rates are claimed this indent must be forwarded through the Regimental or Unit Office concerned and must bear the words, "Required for Military Purposes" above the signature of the indenting officer. | |
|---|---|---|---|---|---|
| | | | | If the maps ordered are required on the public service, and if the cost is to be adjusted by BOOK-DEBIT, give the name of the Account Office to which the Invoice will be rendered. | If the maps ordered (whether required on the public service or not) are to be supplied on CASH PAYMENT, state if they should be sent by V. P. P. or with a cash bill. |
| | | | | See paras. 110 and 111, Chapter 6, Volume I, of the Civil Account Code, for the rules which govern supplies on book-debit invoices. | Cash payments may be made by Cash, by Money Order, by Remittance Transfer Receipt, or by Cheque. |

**RECOMMENDED.**

*Countersignature of approving authority.*

This is only necessary in the case of maps to be supplied on the public service by book-debit, and then only if the Indenting Officer is not an officer who is authorised *(vide* list on the back of this form) to indent for maps direct.

*Signature of Indenting Officer.*



CC-0. Jangamwadi Math Collection. Digitized by eGangotri

## MAP MOUNTING.

Maps can be mounted on cloth either singly or several joined together to form a combined map. Details of the various styles and charges are given in the map catalogue and estimates will be sent on request. The following styles are standard:—

### MOUNTING.

Style (*i*) Flat mounted on cloth without dissections.
" (*ii*) Mounted on cloth and folded without dissections.
" (*iii*) Ditto. with dissections.
" (*iv*) Mounted on cloth without dissections and fitted on rollers as a wall map, varnished.
" (*v*) Mounted on cloth without dissections and fitted on rollers as a wall map, unvarnished.

Style (*vi*) Unmounted and folded as in (*ii*).
" (*vii*) Single Michelin Style with dissections.
" (*viii*) Double Michelin Style.
" (*ix*) Bridges Style.
" (*x*) German Style.

### COVERS.

Style (*a*) Paper label.
" (*b*) Thick paper cover.
" (*c*) Limp cover, cloth covered, with paper label.

Style (*d*) Limp cover, cloth covered, with gold lettering instead of label.
" (*e*) Stiff cover same as (*c*).
" (*f*) Stiff cover same as (*d*).
" (*g*) Pictorial paper cover.

NOTE.—It is only necessary to quote the number and figure for any particular style.

### HAND COLOURING.

Boundaries, and certain detail on old style maps published in black only, can be hand coloured to order at a cost of Re. 1 for double width maps and 0-8-0 for single width maps. Hand colouring may involve some delay, especially if the order is a large one.

---

*List of officers in the Punjab, United Provinces of Agra and Oudh, Assam, Madras and the Central Provinces authorised to submit indents for maps required on the public service which are to be supplied on book-debit.*

| | |
|---|---|
| Revenue | Commissioners of Divisions.<br>Financial Commissioners, Punjab.<br>Settlement Commissioners.<br>Commissioners of Excise, Central Provinces and the Punjab.<br>Directors of Land Records and Agriculture. |
| Judicial | District and Sessions Judges.<br>Registrars, High Court, Punjab, United Provinces of Agra and Oudh. |
| Public Works | Superintending Engineers or higher authorities.<br>Superintendent of Works, Famine Relief Circles. |
| Post & Telegraph | Provincial Superintendents or higher authorities.<br>Provincial Postmasters-General, Deputy Postmasters-General, Inspector General, Railway Mail Service, or higher authorities. |
| Police | Provincial Inspectors General.<br>Deputy Inspectors General. |
| Jails | Inspectors General of Prisons. |
| Accounts | Comptroller, Auditor General and Accountants General. |

| | |
|---|---|
| Medical | Surgeon General with Government of Madras.<br>Administrative Medical Officer, Central Provinces.<br>Sanitary Commissioners, Punjab, and Assam.<br>Principal Medical Officers with Local Governments and Administrations. |
| Forest | Provincial Conservators, and Deputy Conservators of Forests.<br>Director of the Forest School at Dehra Dún.<br>Officer in charge, Forest Map Office, Dehra Dún. |
| Educational | Directors of Public Instruction. |
| Survey of India | Circle Directors or by Surveyor General. |
| Agricultural Department. | Director of Agriculture, Punjab. |
| Miscellaneous | Directors of Survey, Madras, Bengal, Assam and Bihar and Orissa. |
| All other Civil Officers or Military Officers in Civil employ. | Secretaries to Government or Board of Revenue under which serving. |

Any other officer (Civil or Military) employed *outside* the above Provinces, entitled to draw Contingent Bills, may also obtain maps on Book-debit, the cost being subsequently adjusted through his Accounts Officer.

CC-0. Jangamwadi Math Collection. Digitized by eGangotri

PLATE 1

# INDEX
## TO
## THE TRIANGULATION PAMPHLETS
## (INDIA & BURMA)

CORRECTED TO 30th. April 1934.

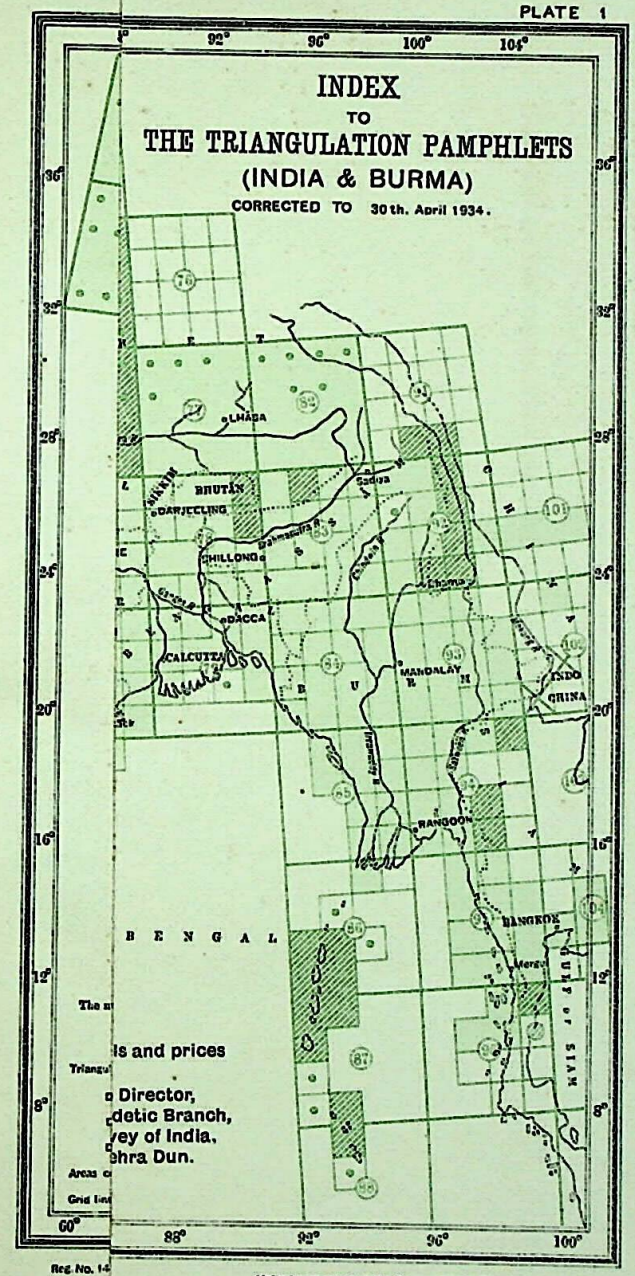


...ls and prices

...Director,
...detic Branch,
...vey of India,
...hra Dun.

Reg. No. 14

Heliozincographed at the Survey of India Office, Dehra Dún.

PLATE 3.

CC-0. Jangamwadi Math Collection. Digitized by eGangotri

PLATE 1

# INDEX
## TO
# THE TRIANGULATION PAMPHLETS
## (INDIA & BURMA)

CORRECTED TO 30th. April 1934.

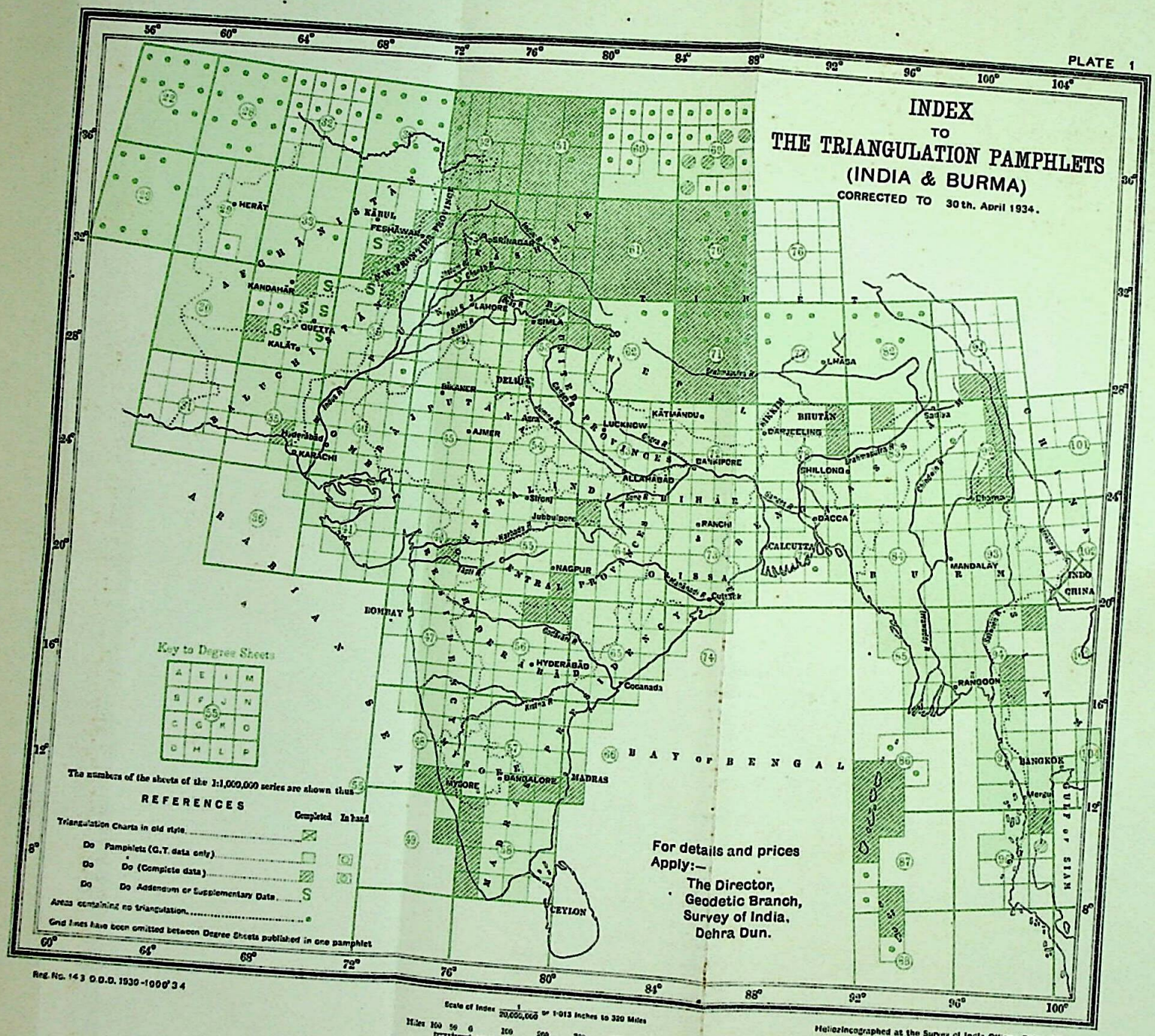


Reg. No. 143 D.D.D. 1930-1000'34

Heliozincographed at the Survey of India Offices, Dehra Dün.

CC-0. Jangamwadi Math Collection. Digitized by eGangotri

CC-0. Jangamwadi Math Collection. Digitized by eGangotri

PLATE 2

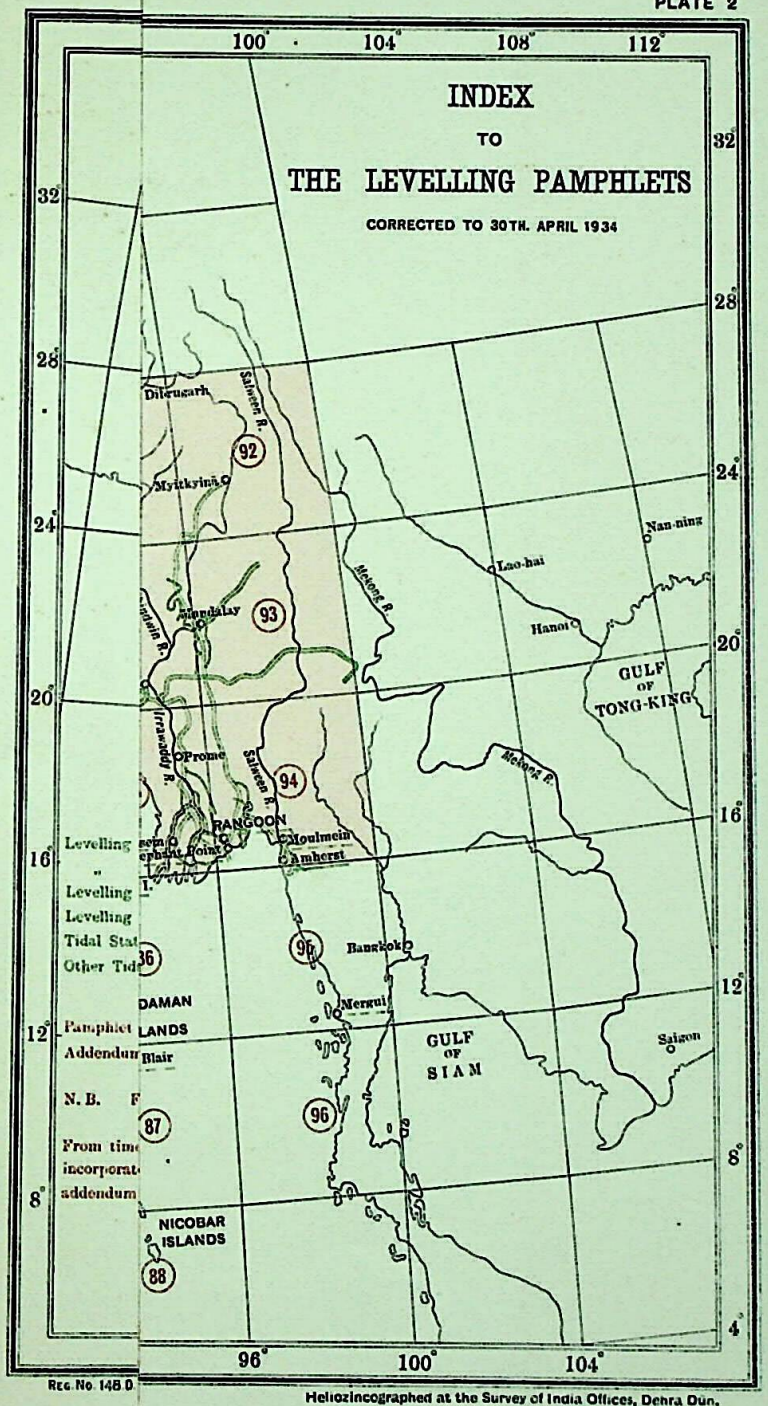


Reg. No. 148 D

Heliozincographed at the Survey of India Offices, Dehra Dún.

PLATE 3.

CC-0. Jangamwadi Math Collection. Digitized by eGangotri

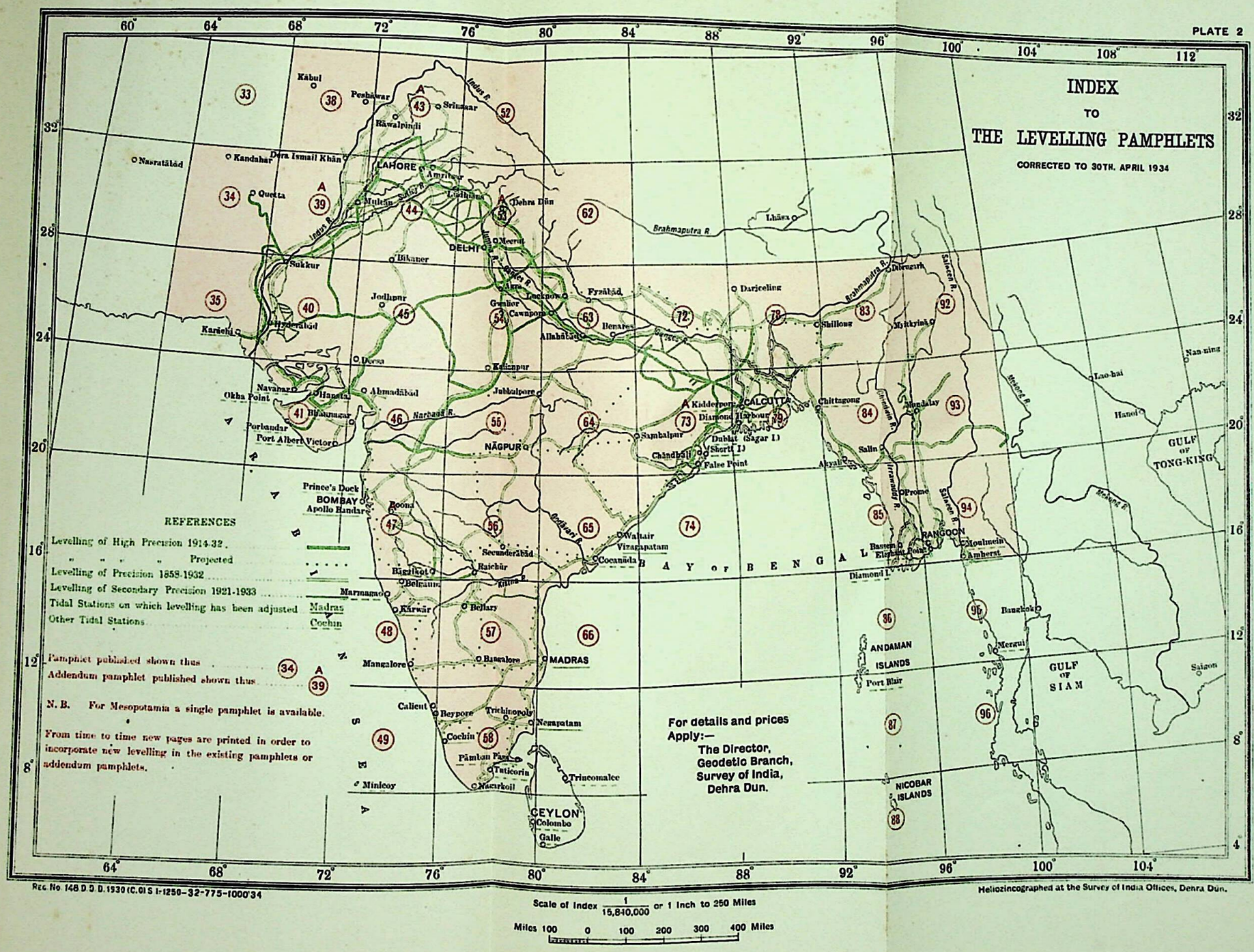


Rec. No. 148 D. D. D. 1930 (C. O. S.) 1-1250-32-775-1000'34

Heliozincographed at the Survey of India Offices, Dehra Dun.

Scale of Index $\frac{1}{15,840,000}$ or 1 Inch to 250 Miles

Miles 100 0 100 200 300 400 Miles

CC-0. Jangamwadi Math Collection. Digitized by eGangotri

CC-0. Jangamwadi Math Collection. Digitized by eGangotri

INDEX TO SIR AUREL STEIN'S MAPS OF

# CHINESE TURKISTAN & KANSU

on the Scale of 1:500,000 or 1·014 inches to 8 miles

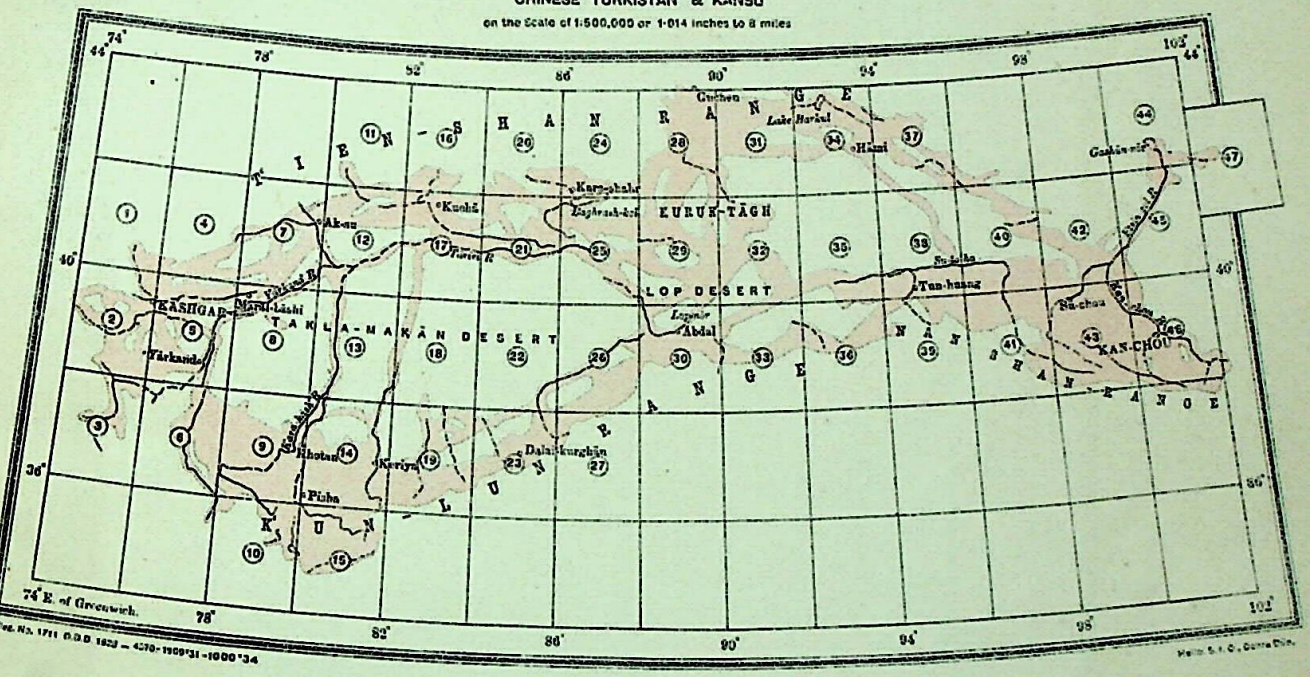


Maps of areas surveyed by Sir Aurel Stein between 1900 and 1918. They are numbered from 1 to 47 and are shown on the index above by the numbered squares, each numbered square being a separate map. The maps vary in size, only the coloured portions on the index being surveyed areas (see para 14, page 4 and Appendix 7 in the Map Catalogue).

Price One Rupee Four Annas except Nos. 1, 3, 4, 8, 10, 11, 13, 16, 18, 20, 22, 24, 27, 35, 39, 44, 45, and 47 which are priced at One Rupee per copy. An extra charge of Annas Twelve will be made for Appliqué slip to No. 2.

APPLY. THE MAP SALES OFFICE, 13, Wood Street, Calcutta, or any of the offices or agents listed on page 1 of the Map Catalogue.

CC-0. Jangamwadi Math Collection. Digitized by eGangotri

CC-0. Jangamwadi Math Collection. Digitized by eGangotri

**GEOGRAPHICAL MAPS** on the scale of 1:2,000,000, or 1 2M, or about 1 inch to 32 miles. The maps are published in two editions and their names are shown in red on the index above. (For details see para 19 page 4 of the Map Catalogue).

PRICE:—Political Edition ... Rs. 2-0-0 per map.
Layered Edition .. Rs. 2-0-0 per map.

APPLY:—

THE MAP SALES OFFICE,
13, Wood Street, Calcutta,
or to any of the offices or agents listed on page 1 of the Map Catalogue.

Scale of Index 1/4 Million

REFERENCE

Maps published (Political & Layered Edn.) Helio Engd

.. in hand

Plate 4

CC-0. Jangamwadi Math Collection. Digitized by eGangotri

CC-0. Jangamwadi Math Collection. Digitized by eGangotri

# INDEX TO THE MAPS OF THE
# INDIA AND ADJACENT COUNTRIES SERIES

on the Scale of $\frac{1}{1 \text{ Million}}$ or 1·014 inches to 16 miles.

Scale of Index $\frac{1}{1 \text{ Million}}$

Miles 0 50 100 150 200 250 300 Miles

**GEOGRAPHICAL MAPS** on the scale of 1:1,000,000 or 1 M or about 1 inch to 16 miles. The maps are published in two editions in colours and they are known by numbers. The numbers of the maps are shown in red on the index above. (For details see para. 17, page 4 of the Map Catalogue).

PRICE:—Political Edition ... Rs. 1·80 per map.
Layered Edition ... Rs. 2·00 per map.
(In black and brown only ... Re. 1·00 per map).

APPLY:—

THE MAP SALES OFFICE,
13, Wood Street, Calcutta,
or any of the offices or agents listed on page 1 of the Map Catalogue.

REFERENCE

Maps published, Political Edition only
.. .. Political & Layered Editions
.. .. Provisional Edition (in Black & Brown only)
.. in hand

Below Eng.4

CC-0. Jangamwadi Math Collection. Digitized by eGangotri

CC-0. Jangamwadi Math Collection. Digitized by eGangotri

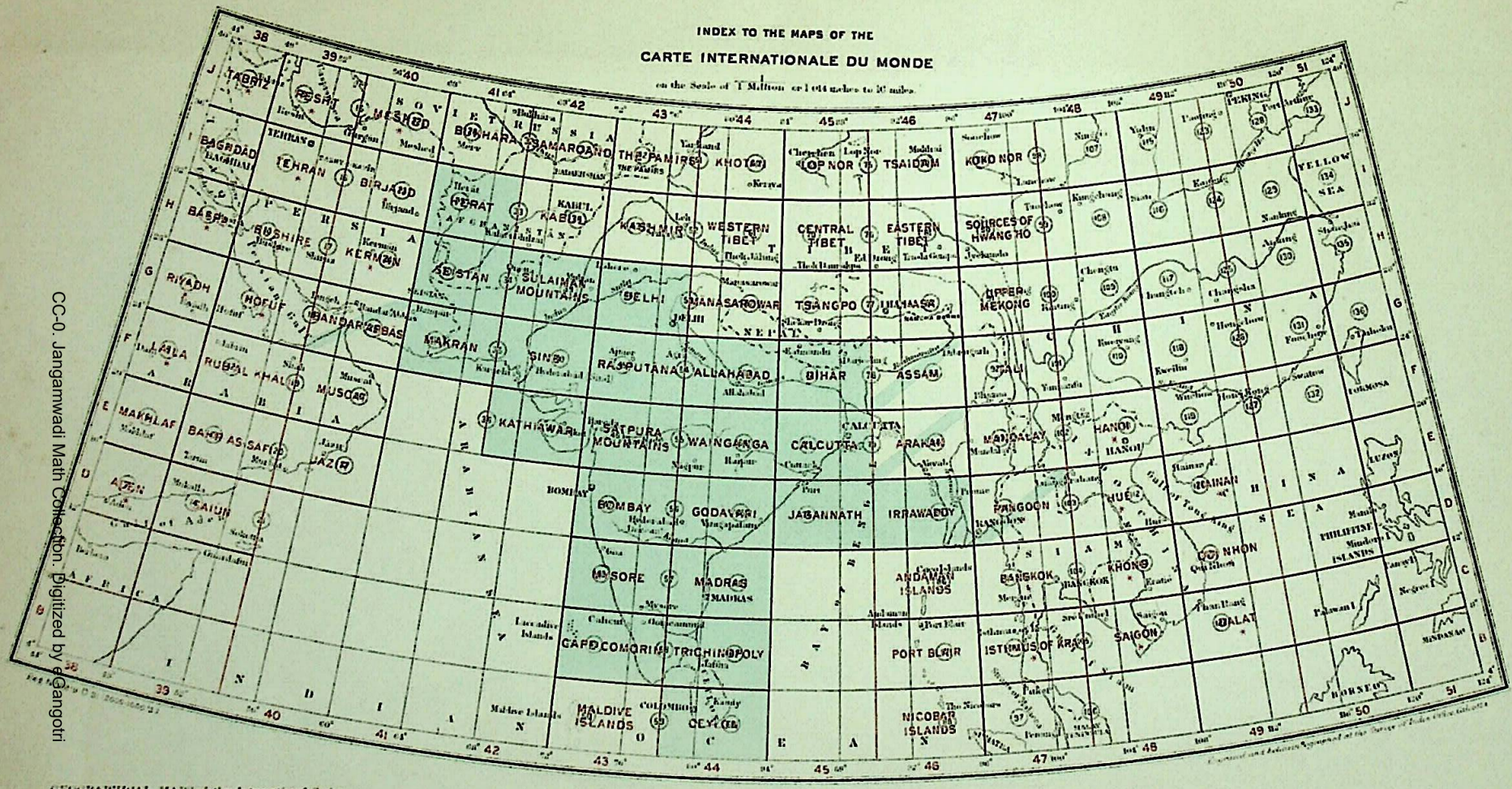


GEOGRAPHICAL MAPS of the International Series on the scale of 1:1 *quarter* or 1/M or about 1 inch to 16 miles. The maps are published in colours in layer-tint only. The names and limits of the maps are shown in red on the index above, and each map is named by the combination of the red letter and figures opposite to it on the borders, with the letter N as a prefix to indicate that the map is north of the equator. For example, the map in which Calcutta falls is N/F 45. (For details see para. 2) page 1 of the Map Catalogue).

PRICE :— Rs. 2/- per map.

APPLY :—

THE MAP SALES OFFICE,
13, Wood Street, Calcutta,
or any of the offices or agents listed on page 1 of the Map Catalogue.

CC-0. Jangamwadi Math Collection. Digitized by eGangotri

CC-0. Jangamwadi Math Collection. Digitized by eGangotri

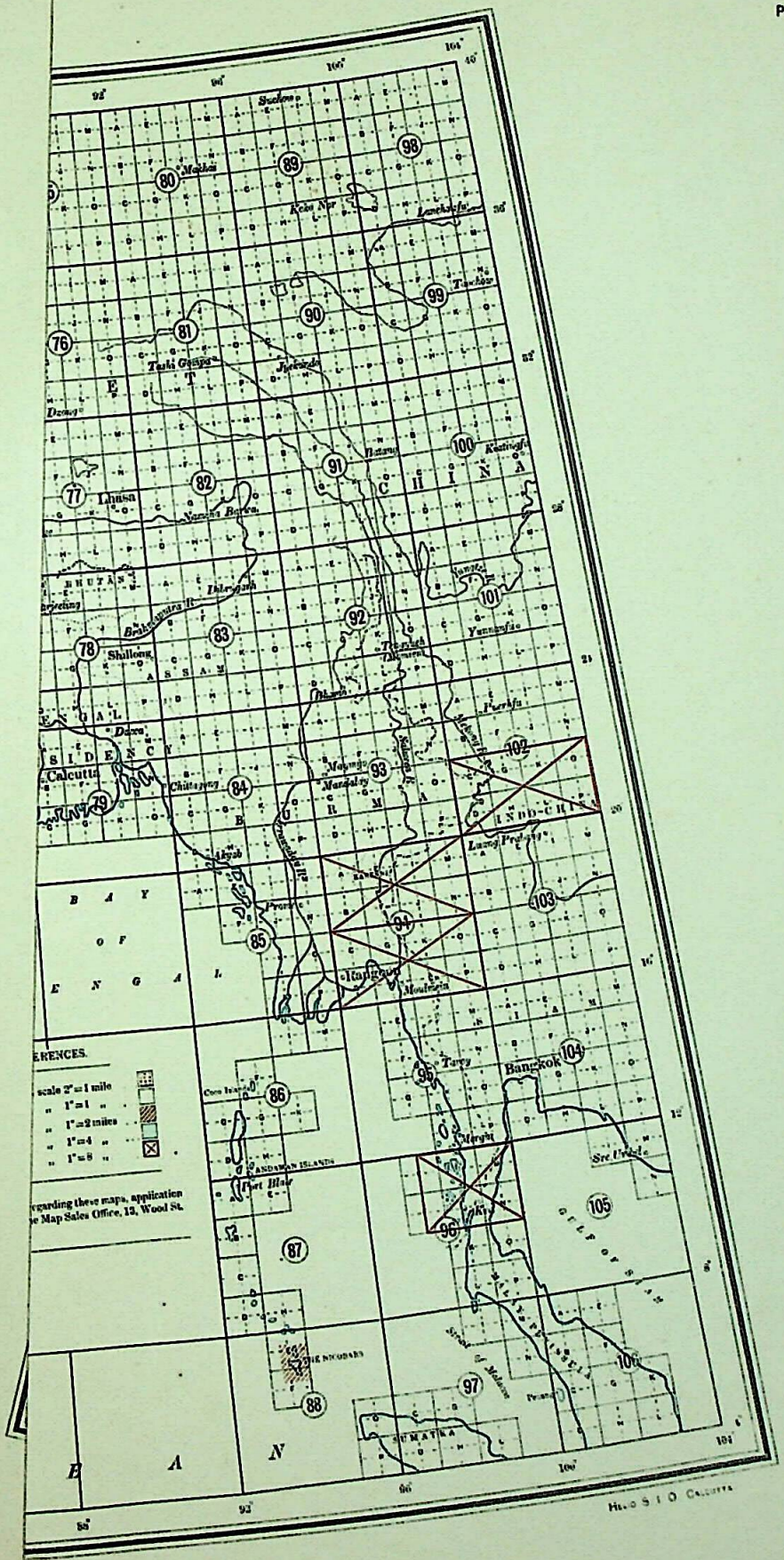


CC-0. Jangamwadi Math Collection. Digitized by eGangotri

and

# INDEX TO MAPS NOT SHOWN ELSEWHERE

(See explanation below).



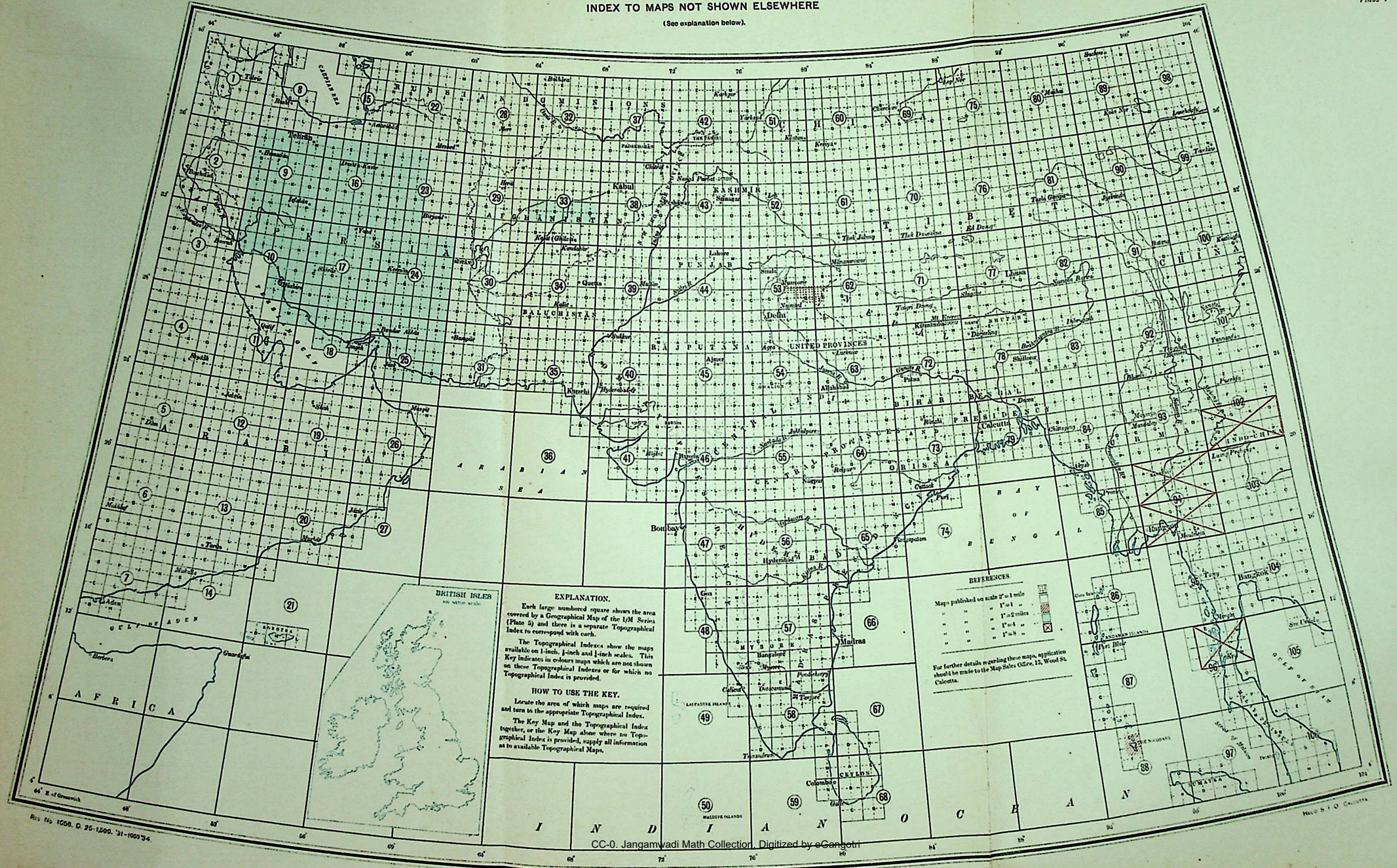


BRITISH ISLES

## EXPLANATION.

Each large numbered square shows the area covered by a Geographical Map of the 1/M Series (Plate 5) and there is a separate Topographical Index to correspond with each.

The Topographical Indexes show the maps available on 1-inch, ½-inch and ¼-inch scales. This Key indicates in colours maps which are not shown on these Topographical Indexes or for which no Topographical Index is provided.

## HOW TO USE THE KEY.

Locate the area of which maps are required and turn to the appropriate Topographical Index.

The Key Map and the Topographical Index together, or the Key Map alone where no Topographical Index is provided, supply all information as to available Topographical Maps.

## REFERENCES

Maps published on scale 2" = 1 mile
" " " 1" = 1 "
" " " 1" = 2 miles
" " " 1" = 4 "
" " " 1" = 8 "

For further details regarding these maps, application should be made to the Map Sales Office, 13, Wood St. Calcutta.

Reg. No. 1056. D. 25-1500. '31-1933'34.

Hild. S. I. O. Calcutta.

CC-0. Jangamwadi Math Collection. Digitized by eGangotri

CC-0. Jangamwadi Math Collection. Digitized by eGangotri

# ALPHABETICAL INDEX

OF

# PROVINCES, DISTRICTS AND STATES

***Abbreviations:***

| | | | |
|---|---|---|---|
| B. & O. | Bihar and Orissa. | S. W. I. | States of Western India. |
| C. I. | Central India. | N. S. S. | Northern Shan States. |
| C. P. | Central Provinces. | S. S. S. | Southern Shan States. |
| U. P. | United Provinces. | prov. | province. |
| N. W. F. P. | North West Frontier Province. | dist. | district. |
| Kashmir | Kashmir and Jammu. | S | State. |


| | | | | Index map. | Lat. ° ′ | Long. ° ′ |
|---|---|---|---|---|---|---|
| Adilābād | dist | Hyderābād | | 56 | 19.30 | 79.0 |
| Afghānistān | | | | 29, 30, 32, 33, 34, 37, 38, 39, 42 | | |
| Agra | ,, | U. P. | | 54 | 27.0 | 78.0 |
| Ahmadābād | ,, | Bombay | | 41, 46 | 23.31 | 72.0 |
| | | | | ,, | 23.24 | 73.0 |
| Ahmadnagar | ,, | ,, | | 47 | 19.0 | 74.30 |
| Ajaigarh | state | C. I. | | ,, | 24.43 | 79.24 |
| | | | | 63 | 24.51 | 80.18 |
| Ajmer-Merwāra | prov | Rājputāna | | 45 | 26.28 | 74.42 |
| | | | | ,, | 26.0 | 75.12 |
| Akyab | dist | Burma | | 84, 85 | 20.50 | 93.0 |
| Akola | ,, | C. P. | | 55, 56 | 20.6 | 77.0 |
| Aligarh | ,, | U. P. | | 53, 54 | 28.0 | 78.0 |
| Ali-Rājpur | state | C. I. | | 46 | 22.18 | 74.18 |
| Allahābād | dist | U. P. | | 63 | 25.24 | 81.48 |
| Almora | ,, | ,, | | 52, 62 | 29.42 | 80.0 |
| Alwar | state | Rājputāna | | 53, 54 | 28.0 | 76.30 |
| Ambāla | dist | Punjab | | 53 | 30.24 | 77.0 |
| Amherst | ,, | Burma | | 94, 95 | 16.0 | 98.0 |
| Amjhera | ,, | Gwalior | | 46 | 23.50 | 75.0 |
| | | | | ,, | 23.56 | 75.30 |
| Amraoti | ,, | C. P. | | 55 | 21.0 | 77.30 |
| Amritsar | ,, | Punjab | | 44, 45 | 32.0 | 74.48 |
| Anantapur | ,, | Madras | | 57 | 14.30 | 77.30 |
| Anantnāg | ,, | Kashmīr | | 43 | 34.0 | 75.6 |
| Andaman Islands | | | | 86, 87 | | |
| Angul | ,, | B. & O. | | 64, 73 | 20.50 | 84.0 |
| | | | | 73 | 20.48 | 85.0 |
| Arakan, Hill Tracts | ,, | Burma | | 84 | 21.30 | 93.0 |
| Arcot, North | ,, | Madras | | 57 | 13.50 | 79.0 |
| ,, South | ,, | ,, | | 57, 58 | 12.0 | 79.30 |
| Assam | prov | ,, | | 78, 82, 83, 84, 91, 92 | | |
| Athgarh | state | B. & O. | | 73 | 20.50 | 85.48 |
| Athmallik | ,, | ,, | | 73 | 20.48 | 84.30 |
| Atrāf-i-Bahla | dist | Hyderābād | | 56 | 17.24 | 78.24 |
| Attock | ,, | Punjab | | 33, 43 | 33.53 | 72.0 |
| Aundh | state | Bombay | | 47 | 17.24 | 74.24 |
| Aurangābād | dist | Hyderābād | | 46, 47, 55, 56 | 20.0 | 76.0 |
| Azamgarh | ,, | U. P. | | 63 | 26.0 | 83.0 |
| Bākarganj | dist | Bengal | | 79 | 22.30 | 90.30 |
| Bagusra | state | S. W. I. | | 41 | 21.30 | 70 48 |
| Bāghal | ,, | Punjab | | 53 | 31.12 | 76 54 |
| Bahāwalpur | ,, | Punjab S. | | 39, 40, 44 | 29.0 | 72.0 |
| Bahraich | dist | U. P. | | 62, 63 | 28.0 | 81.30 |
| Bajāna | state | S. W. I. | | 41 | 23.0 | 71 48 |
| Bālāghāt | dist | C. P. | | 55, 64 | 21.42 | 80.0 |
| Balasore | ,, | B. & O. | | 73 | 21.30 | 87 0 |
| Balipāra Frontier Tract | ,, | Assam | | 82, 83 | 28.0 | 93.0 |
| Ballia | ,, | U. P. | | 63, 72 | 26.0 | 84 0 |
| Balsin | state | Punjab | | 53 | 31.6 | 77.30 |
| Baluchistān | prov | ,, | | 30, 31, 34, 35, 39 | | |
| Bāmra | state | B. & O. | | 73 | 21.30 | 84 30 |
| Bānda | dist | U. P. | | 62 | 25.24 | 80 42 |
| Bangalore | ,, | Mysore | | 57 | 13.0 | 77.30 |
| Banganapalle | state | Madras S. | | 57 | 15.18 | 78.12 |
| Bānkura | dist | Bengal | | 73 | 23.0 | 87 0 |
| Bannu | ,, | N. W. F. P. | | 38 | 32 42 | 70 48 |
| Bānsda | state | Bombay | | 46 | 20.48 | 73.18 |
| Bānswāra | ,, | Rājputāna | | 46 | 23.30 | 74.19 |
| Bāntva | ,, | S. W. I. | | 41 | 21.30 | 70 6 |
| Basoni | ,, | C. I. | | 54 | 26.0 | 79.54 |
| Bāra Banki | dist | U. P. | | 63 | 26 54 | 81.30 |
| Barāmba | state | B. & O. | | 73 | 20.24 | 85.18 |
| Bāramūla | dist | Kashmīr | | 43 | 34.30 | 74 30 |
| Baraunda | state | C. I. | | 63 | 25.0 | 80 42 |
| Bareilly | dist | U. P. | | 53 | 28.30 | 79.30 |
| Bāriya | state | Bombay | | 46 | 22 42 | 74 0 |
| | | | | 46 | 22 18 | 73.12 |
| | | | | ,, | 21.6 | 73 30 |
| | | | | ,, | 21.12 | 73 0 |
| Baroda | ,, | ,, | | 41 | 21.54 | 73.48 |
| | | | | ,, | 20.48 | 70 48 |
| | | | | ,, | 21.12 | 71.0 |
| | | | | 41, 46 | 21.12 | 72 0 |
| | | | | 45, 46 | 24.0 | 72 12 |
| Barwāni | state | C. I. | | 46 | 22 0 | 75 0 |
| Bashahr | ,, | Punjab | | 52, 53 | 32.0 | 78 0 |
| Bassein | dist | Burma | | 85, 86 | 17 0 | 95 0 |
| Bastar | state | C. P. | | 64, 65 | 19.0 | 81.0 |
| Basti | dist | U. P. | | 63 | 27 0 | 83.0 |
| Baud | state | B. & O. | | 64, 73 | 20.42 | 84.0 |
| Bawlake | ,, | Burma | | 94 | 19.30 | 97 0 |
| | | | | ,, | 19.0 | 97.12 |
| Belgaum | dist | Bombay | | 47, 48 | 16.0 | 75 0 |
| Bellary | ,, | Madras | | 48, 57 | 15.0 | 76 0 |
| Benares | ,, | U. P. | | 63 | 25 18 | 83.0 |
| Bengal | prov | ,, | | 72, 73, 78, 79, 83, 84 | | |
| Betul | dist | C. P. | | 55 | 22 0 | 78 0 |
| Bhadarwāh | ,, | Kashmīr | | 43, 52 | 33.0 | 76 0 |

| | | | | Index map. | Lat. ° ′ | Long. ° ′ |
|---|---|---|---|---|---|---|
| Bhadohi (Benares) | state | U. P. | | 63 | 25.18 | 82.30 |
| Bhāgalpur | dist | B. & O. | | 72 | 25.12 | 87.0 |
| Bhajji | state | Punjab | | 53 | 31.12 | 77 12 |
| Bhamo | dist | Burma | | 92, 93 | 24.0 | 97.0 |
| Bhandāra | ,, | C. P. | | 55, 64 | 21.0 | 80 0 |
| Bharatpur | state | Rājputāna | | 54 | 27.12 | 77.24 |
| Bhaunagar | ,, | S. W. I. | | 41, 46 | 21.12 | 72 0 |
| Bhilsa | dist | Gwalior | | 54, 55 | 24 0 | 78.0 |
| Bhind | ,, | ,, | | 54 | 26 30 | 78.42 |
| Bhir | ,, | Hyderābād | | 47, 56 | 19 0 | 76 0 |
| Bhopāl | state | C. I. | | 55 | 23.0 | 77.30 |
| | | | | 54 | 24.12 | 78.6 |
| Bhor | state | Bombay | | 47 | 18.24 | 73.30 |
| Bhutān | ,, | ,, | | 77, 78, 83 | 28.0 | 90.0 |
| Bidar | dist | Hyderābād | | 56 | 18 0 | 77.0 |
| Bihār & Orissa | prov | ,, | | 63, 64, 65, 72, 73, 74, 78 | | |
| Bijāpur | dist | Bombay | | 47, 48, 56, 57 | 16.0 | 76.0 |
| Bijāwar | state | C. I. | | 54 | 24.42 | 79.30 |
| Bijnor | dist | U. P | | 53 | 29 24 | 78.24 |
| Bikaner | state | Rājputāna | | 44, 45 | 28.0 | 74 0 |
| Bilāspur | dist | C. P. | | 64 | 23 0 | 82.0 |
| Bilāspur | state | Punjab S | | 53 | 31.18 | 76.42 |
| Birbhūm | dist | Bengal | | 72, 73, 78 | 24.0 | 87.42 |
| Bogra | ,, | ,, | | 78 | 25.0 | 89 18 |
| Bolān Pass | ,, | Baluchistān | | 34 | 29.36 | 67.30 |
| Bombay | prov | ,, | | 30, 41, 45, 46, 47, 48, 55, 56, 57 | | |
| Bombay Suburban | dist | Bombay | | 47 | 19.0 | 72.48 |
| Bonai | state | B. & O. | | 73 | 22.0 | 85.0 |
| Broach | dist | Bombay | | 46 | 21.48 | 72.48 |
| Budaun | ,, | U. P. | | 53, 54 | 28 0 | 79.0 |
| Bugti | tribal | Baluchistān | | 39 | 28.48 | 69 6 |
| Bulandshahr | dist | U. P. | | 53 | 28 24 | 78.0 |
| Buldāna | ,, | C. P. | | 55, 56 | 20 0 | 76.18 |
| Bundi | state | Rājputāna | | 45, 54 | 25.30 | 76 0 |
| Buner | tract | N. W. F. P. | | 34 | 34.30 | 72.42 |
| Burdwān | dist | Bengal | | 73, 78 | 23 12 | 88 0 |
| Burma | prov | ,, | | 83, 84, 85, 86, 91, 92, 93, 94, 95, 96, 102 | | |
| Cāchār | dist | Assam | | 84 | 25 0 | 93 0 |
| Cambay | state | Bombay | | 46 | 22.18 | 72.30 |
| Cawnpore | dist | U. P. | | 54, 63 | 26.30 | 80 0 |
| Central India | agency | ,, | | 45, 46, 54, 55, 63, 64 | | |
| Central Provinces | prov | ,, | | 54, 55, 56, 63, 64, 65, 73 | | |
| Chāgai | dist | Baluchistān | | 30, 34 | 29.0 | 64.0 |
| Chakia (Benares S.) | ,, | U. P. | | 63 | 25 0 | 83.12 |
| Chamba | state | Punjab S. | | 43, 52 | 32.42 | 76 0 |
| Champāran | dist | B. & O. | | 63, 72 | 27 0 | 84.30 |
| Chānda | ,, | C. P. | | 55, 56, 64, 65 | 20 0 | 80.0 |
| Chāng Bhakār | state | ,, | | 64 | 23 42 | 82.0 |
| Charkhāri | ,, | C. I. | | 54 | 25 24 | 79.48 |
| Chhatarpur | ,, | ,, | | 54, 63 | 25.0 | 80 0 |
| Chhindwāra | dist | C. P. | | 55 | 22 0 | 79 0 |
| Chhukhdān | state | ,, | | 64 | 21 30 | 81.0 |
| Chilās | ,, | Gilgit A | | 43 | 35 24 | 74 18 |
| Chilka Lake | ,, | B. & O. | | 74 | 19.48 | 85.24 |
| China | ,, | ,, | | 91, 92, 93, 101, 102 | | |
| Chindwin, Lower | dist | Burma | | 84 | 22 0 | 95 0 |
| Chindwin, Upper | ,, | ,, | | 83, 84, 92 | 24 0 | 95 0 |
| Chin Hills | ,, | ,, | | 83, 84 | 23.0 | 93.42 |
| Chitaldrug | ,, | Mysore | | 48, 57 | 14 24 | 76.0 |
| Chitrāl | state | N. W. F. P. | | 37, 38, 42, 43 | 36.0 | 72.0 |
| Chittagong | dist | Bengal | | 79, 84 | 22 0 | 92 0 |
| Chittagong Hill Tracts | ,, | ,, | | 79, 84 | 23 0 | 92 0 |
| Chittoor | ,, | Madras | | 57 | 13 30 | 79 0 |
| Chota Udaipur | state | Bombay | | 46 | 22 18 | 74 0 |
| Cochin | ,, | Madras S. | | 58 | 10 24 | 76.18 |
| Coimbatore | dist | Madras | | 57, 58 | 12 0 | 77 24 |
| Cooch Behār | state | Bengal | | 78 | 26.18 | 89 30 |
| Coorg | prov | ,, | | 48, 49, 57, 58 | 12.0 | 76.0 |
| Cuddapah | dist | Madras | | 57 | 14 18 | 78 42 |
| Cutch | state | S. W. I. | | 41 | 23.30 | 69 30 |
| Cutch, Rann of | ,, | ,, | | 40, 41 | 24 0 | 70 0 |
| Cuttack | dist | B. & O. | | 73 | 20 30 | 86 30 |
| Dacca | dist | Bengal | | 78, 79 | 24 0 | 90.30 |
| Damān | Portuguese possession | | | 46 | 20.12 | 73.0 |
| Damoh | dist | C. P. | | 54, 55 | 24 0 | 79 30 |
| Dāmra, The | tract | Bombay | | 46 | 20.48 | 73 42 |
| Dānta | state | ,, | | 45 | 24 12 | 72.48 |
| Darbhanga | dist | B. & O. | | 72 | 26 0 | 86.0 |
| Darjeeling | ,, | Bengal | | 78 | 27 0 | 88.30 |
| Darrang | ,, | Assam | | 78, 83 | 26 30 | 92.0 |
| Daspalla | state | B. & O. | | 73 | 20.24 | 84.48 |
| Datia | ,, | C. I. | | 54 | 25 48 | 78.30 |
| Dehra Dūn | dist | U. P. | | 53 | 30 18 | 78.0 |
| Delhi | prov | ,, | | 53 | 28 42 | 77.0 |
| Dera Ghāzi Khān | dist | Punjab | | 39 | 30.0 | 70.30 |
| Dera Ismail Khān | ,, | N. W. F. P. | | 38, 39 | 32 0 | 70.24 |


Reg. No. 152 P. L. D. 34—1000.

Photozincographed at the Survey of India Offices, Calcutta.

CC-0. Jangamwadi Math Collection. Digitized by eGangotri

| | | | | Index map. | Lat. ° ′ | Long. ° ′ |
|---|---|---|---|---|---|---|
| Dewās | ... state | C. I. | ... | 46 | 23 42 | 75 36 |
| | | | | 46 | 22 18 | 75 48 |
| | | | | 55 | 23 42 | 76 30 |
| | | | | 46 | 22 42 | 76 18 |
| | | | | 55 | 22 30 | 76 18 |
| Dhār | ... state | C. I. | ... | 55 | 22 30 | 75 18 |
| | | | | 46 | 20 30 | 75 18 |
| Dharampur | ... state | Bombay | ... | 46 | 18 0 | 73 18 |
| Dhārwār | ... dist | | ... | 73 | 20 48 | 75 42 |
| Dhenkānal | ... state | B. & O. | ... | 54 | 20 42 | 77 48 |
| Dholpur | ... " | Rājputāna | ... | 51 | 26 42 | 77 30 |
| Dhrāngadhra | ... " | S. W. I. | ... | 41 | 22 30 | 70 30 |
| Dhrol | ... " | " | ... | 41 | 22 30 | 69 30 |
| Dinājpur | ... dist | Bengal | ... | 78 | 25 30 | 72 0 |
| Dīr | ... Tribal territory | N. W. F. P. | ... | 38, 43 | 35 12 | 72 0 |
| Drug | ... dist | C. P. | ... | 64 | 21 0 | 81 18 |
| Dujāna | ... state | Punjab | ... | 53 | 28 54 | 76 24 |
| Dungarpur | ... " | Rājputāna | ... | 46 | 23 42 | 74 0 |
| East Khāndesh | ... dist | Bombay | ... | 46, 55 | 21 0 | 76 0 |
| East Mangīn | ... N. S. S. | Burma | ... | 93 | 22 0 | 98 54 |
| Etah | ... dist | U. P. | ... | 51 | 27 30 | 78 42 |
| Etāwah | ... " | " | ... | 51 | 26 42 | 79 18 |
| Faridkot | ... state | Punjab S. | ... | 44 | 30 42 | 74 42 |
| Faridpur | ... dist | Bengal | ... | 79 | 23 18 | 90 0 |
| Farrukhābād | ... U. P. | " | ... | 51 | 27 0 | 79 30 |
| Fatehpur | ... " | " | ... | 63 | 25 54 | 80 48 |
| | | | | 44 | 30 30 | 74 30 |
| Ferozepore | ... " | Punjab | ... | " | 30 18 | 74 6 |
| | | | | 42, 43 | 30 0 | 73 30 |
| Frontier Ilaqas | ... | Gilgit | ... | 43 | 36 30 | 72 30 |
| Fyzābād | ... dist | U. P. | ... | 63 | | |
| Gadhwāra | ... Mahi Kāntha A. | Bombay | ... | 45, 46 | 24 0 | 72 48 |
| Gāzipur | ... state | B. & O. | ... | 64, 73 | 22 0 | 84 0 |
| Ganjām | ... dist | Madras | ... | 64, 65, 72, 74 | 20 0 | 84 0 |
| Garhwāl | ... " | U. P. | ... | 53, 63 | 30 0 | 79 0 |
| Garo Hills | ... " | Assam | ... | 78 | 25 30 | 90 30 |
| Gaya | ... " | B. & O. | ... | 72 | 25 0 | 85 0 |
| Ghāzipur | ... " | U. P. | ... | 63 | 25 30 | 83 36 |
| Gilgit | ... agency | N. W. F. | ... | 42, 43 | 36 0 | 74 30 |
| Gird Gwalior | ... " | Gwalior S. | ... | 54 | 26 0 | 78 0 |
| | | | | " | 25 54 | 78 48 |
| | | | | " | 24 42 | 78 42 |
| Goa | Portuguese territory | | ... | 68 | 15 24 | 74 0 |
| Gōālpāra | ... dist | Assam | ... | 78 | 26 30 | 90 30 |
| Godāvari, East | ... " | Madras | ... | 63 | 17 0 | 82 0 |
| Godāvari, West | ... " | " | ... | 63 | 17 0 | 81 30 |
| Gonda | ... " | U. P. | ... | 63 | 27 6 | 82 0 |
| Gondal | ... state | S. W. I. | ... | 41 | 21 48 | 70 12 |
| | | | | " | 22 0 | 70 48 |
| Gorakhpur | ... dist | U. P. | ... | 63, 72 | 26 42 | 84 0 |
| Gujrānwāla | ... " | Punjab | ... | 43, 44 | 32 0 | 74 0 |
| Gujrat | ... " | " | ... | 43 | 32 42 | 73 48 |
| Gulbarga | ... " | Hyderābād S. | ... | 56 | 17 0 | 77 0 |
| Guntūr | ... " | Madras | ... | 56, 57, 63, 66 | 16 0 | 80 0 |
| Gurdāspur | ... " | Punjab | ... | 43, 44 | 32 0 | 75 12 |
| Gwalior | ... state | | ... | 45, 46, 54, 55 | | |
| Hamīrpur | ... dist | U. P. | ... | 54, 63 | 25 30 | 80 0 |
| Hanthawaddy | ... " | Burma | ... | 85, 91 | 16 42 | 96 0 |
| Hardoi | ... " | U. P. | ... | 51, 63 | 27 24 | 80 0 |
| Hassan | ... " | Mysore | ... | 58, 57 | 13 0 | 76 0 |
| Hazāra | ... " | N. W. F. P. | ... | 43 | 34 18 | 73 12 |
| Hazāribāgh | ... " | B. & O. | ... | 72, 73 | 24 0 | 85 30 |
| Henzada | ... " | Burma | ... | 85 | 18 0 | 95 0 |
| Hindol | ... state | B. & O. | ... | 72 | 20 42 | 85 18 |
| Hissār (Nāligarh) | ... " | Punjab | ... | 53 | 31 6 | 76 42 |
| Hissār | ... dist | " | ... | 44, 45 | 29 0 | 75 0 |
| | | | | 44 | 29 54 | 75 30 |
| Hooghly | ... " | Bengal | ... | 73, 79 | 22 18 | 88 0 |
| Hoshangābād | ... " | C. P. | ... | 55 | 22 30 | 78 0 |
| Hoshiārpur | ... " | Punjab | ... | 43, 44, 53 | 31 30 | 76 0 |
| Howrah | ... " | Bengal | ... | 73, 79 | 22 30 | 88 0 |
| Hsahtung | S. Shan States | Burma | ... | 93, 94 | 20 0 | 97 18 |
| Hsamönghkam | " | " | ... | 93 | 20 30 | 96 36 |
| Hsenwi, North | N. Shan States | " | ... | 92, 93 | 24 0 | 98 0 |
| Hsenwi, South | " | " | ... | 93 | 22 30 | 98 0 |
| Hsipaw | " | " | ... | " | 22 30 | 97 30 |
| Hsumhsai | " | " | ... | " | 22 12 | 98 42 |
| Hundes (Ngari-Khorsum) | prov | Tibet | ... | 52, 53 | 32 0 | 80 0 |
| Hyderābād | ... dist | Sind | ... | 40 | 25 0 | 68 48 |
| Hyderābād | ... state | | ... | 46, 47, 48, 55, 56, 57, 63 | | |
| Idar | ... " | Bombay | ... | 45, 46 | 24 0 | 73 0 |
| Indo-China | ... | | ... | 102 | | |
| Indore | ... " | C. I. | ... | 46, 55 | 22 0 | 76 0 |
| | | | | " | 22 30 | 76 0 |
| | | | | 45 | 24 24 | 76 30 |
| | | | | 45, 54 | 24 12 | 76 0 |
| | | | | 46 | 22 12 | 74 36 |
| | | | | " | 22 18 | 76 12 |
| | | | | " | 23 0 | 74 48 |
| | | | | 54, 55 | 24 0 | 76 18 |
| | | | | 55 | 22 42 | 76 48 |
| Inscin | ... dist | Burma | ... | 85, 91 | 17 18 | 96 0 |
| Iślāgarh | ... " | Gwalior S. | ... | 54, 55 | 24 36 | 77 30 |
| Jāfarābād | ... state | S. W. I. | ... | 41 | 20 54 | 71 24 |
| Jaipur | ... " | Rājputāna | ... | 44, 45, 54 | 27 0 | 76 0 |
| | | | | 52 | 28 6 | 76 42 |
| Jaisalmer | ... " | " | ... | 39, 40, 44, 45 | | |
| Jālaun | ... dist | U. P. | ... | 54 | 26 0 | 79 24 |
| Jalpaiguri | ... " | Bengal | ... | 78 | 26 36 | 88 48 |
| Jamkhandi | ... state | Bombay | ... | 47 | 16 30 | 75 12 |
| | | | | 48 | 15 12 | 75 18 |
| Jammu | ... dist | Kashmīr | ... | 43 | 32 42 | 75 0 |
| Janjīra | ... state | Bombay | ... | 47 | 18 18 | 73 0 |
| Jaora | ... " | C. I. | ... | 46 | 23 42 | 75 18 |
| | | | | 45 | 24 12 | 76 12 |
| Jaslau | ... " | S. W. I. | ... | 41 | 22 6 | 74 12 |
| Jashpur | ... " | C. P. | ... | 64, 73 | 23 0 | 84 0 |
| Jath | ... " | Bombay | ... | 47 | 17 6 | 75 18 |
| Jaunpur | ... dist | U. P. | ... | 63 | 25 48 | 82 42 |
| Jawhar | ... state | Bombay | ... | 46, 47 | 20 0 | 73 12 |
| Jessore | ... dist | Bengal | ... | 79 | 23 12 | 89 12 |
| Jetpur | ... state | S. W. I. | ... | 41 | 21 42 | 70 48 |
| Jhālāwār | ... " | C. I. | ... | " | 24 18 | 76 24 |
| Jhang | ... dist | Rājputāna | ... | 45, 46, 54 | 24 0 | 75 48 |
| Jhānsi | ... " | Punjab | ... | 39, 44 | 31 0 | 72 0 |
| | | U. P. | ... | 54 | 25 24 | 78 30 |

| | | | | Index map. | Lat. ° ′ | Long. ° ′ |
|---|---|---|---|---|---|---|
| Jhelum | ... dist | Punjab | ... | 43 | 32 54 | 73 42 |
| Jhinjhuvāda | ... state | S. W. I. | ... | 41 | 23 18 | 72 12 |
| | | | | 53 | 23 18 | 72 18 |
| | | | | " | 30 6 | 72 24 |
| Jind | ... " | Punjab S. | ... | 44 | 30 12 | 76 42 |
| | | | | " | 30 18 | 76 30 |
| | | | | 44, 53 | 29 30 | 76 30 |
| | | C. I. | ... | 46 | 25 24 | 76 24 |
| Jobat | ... " | Rājputāna | ... | 40, 45 | 22 0 | 74 0 |
| Jodhpur | ... " | Punjab | ... | 53 | 30 54 | 73 0 |
| Jubbal | ... " | C. P. | ... | 55, 63, 64 | 32 30 | 77 30 |
| Jubbulpore | ... dist | Punjab | ... | 44, 53 | 31 6 | 74 54 |
| Jullundur | ... " | S. W. I. | ... | 41 | 31 0 | 72 0 |
| Junāgarh | ... state | | | | | |
| Kadi | ... dist | Baroda | ... | 45, 46 | 24 0 | 72 30 |
| Kadūr | ... " | Mysore | ... | 48, 57 | 13 30 | 76 0 |
| Kahlūr (Bilāspur) | ... state | Punjab | ... | 53 | 31 18 | 76 48 |
| Kaira | ... dist | Bombay | ... | 46 | 22 48 | 73 0 |
| Kalāhandi | ... state | B. & O. | ... | 61, 65 | 20 0 | 83 0 |
| Kalāt | ... " | Baluchistān | ... | 30, 31, 34, 35 | 28 0 | 66 0 |
| Kalsia | ... " | Punjab | ... | 53 | 30 18 | 77 0 |
| Kāmrūp | ... dist | Assam | ... | 78, 83 | 26 30 | 91 30 |
| Kanara, North | ... " | Bombay | ... | 48 | 15 0 | 74 30 |
| Kanara, South | ... " | Madras | ... | 48 | 13 0 | 75 0 |
| Kāngra | ... " | Punjab | ... | 43, 44, 52, 53 | 32 0 | 76 30 |
| Kānker | ... state | C. P. | ... | 64 | 20 18 | 81 18 |
| Kantarawadi | ... Karenni | Burma | ... | 94 | 19 0 | 97 18 |
| | | | | 44 | 31 18 | 74 30 |
| Kapūrthala | ... state | Punjab S. | ... | 53 | 31 0 | 75 24 |
| | | | | 35, 36, 40, 41 | 24 0 | 67 0 |
| Karāchi | ... dist | Sind | ... | 54 | 30 30 | 74 0 |
| Karauli | ... state | Rājputāna | ... | 64 | 26 18 | 77 0 |
| Karenni | ... states | Burma | ... | 58 | 19 54 | 97 30 |
| Kārikal | ... French territory | | ... | 56, 65 | 10 54 | 79 48 |
| Karimnagar | ... dist | Hyderābād | ... | 53 | 18 30 | 79 42 |
| Karnāl | ... " | Punjab | ... | 42, 43, 51, 52 | 29 42 | 76 54 |
| Kashmīr | ... state | | ... | 43 | 34 30 | 74 30 |
| Kashmīr, North | ... dist | " | ... | 43 | 34 0 | 74 0 |
| Kashmīr, South | ... " | " | ... | 83, 84, 92, 93 | 24 0 | 97 0 |
| Katha | ... " | Burma | ... | 41, 46 | 22 0 | 96 0 |
| Kāthiāwār | ... agency | S. W. I. | ... | 43 | 23 30 | 71 30 |
| Kathua | ... dist | Kashmīr | ... | 64 | 32 0 | 75 30 |
| Kawardha | ... state | C. P. | ... | 63 | 22 0 | 81 0 |
| Kehsi Mansam | S. Shan States | Burma | ... | 93 | 21 0 | 97 30 |
| Kenghkam | " | " | ... | 93 | 21 54 | 97 54 |
| Kengtön | N. Shan States | " | ... | 102 | 21 0 | 99 30 |
| Kengtung | S. Shan States | " | ... | 73 | 21 36 | 99 36 |
| Keonjhar | ... state | B. & O. | ... | 53 | 31 6 | 85 30 |
| Keonthal | ... " | Punjab | ... | 64 | 21 18 | 79 48 |
| Khairāgarh | ... " | C. P. | ... | 40 | 26 48 | 81 0 |
| Khairpur | ... " | Sind | ... | 46, 55 | 27 0 | 68 48 |
| Khāndesh, East | ... dist | Bombay | ... | 46 | 21 18 | 76 0 |
| Khāndesh, West | ... " | " | ... | 73 | 20 18 | 75 30 |
| Khandpara | ... state | B. & O. | ... | 73 | 22 48 | 85 30 |
| Kharaiwān | ... " | " | ... | 78, 83 | 25 30 | 91 0 |
| Khāsi & Jaintia Hills | ... dist | Assam | ... | 62, 63 | 25 0 | 91 0 |
| Kheri | ... " | U. P. | ... | 54, 55 | 27 0 | 81 0 |
| Khilchipur | ... state | Bhopal A. | ... | 50 | 30 30 | 76 30 |
| Khurāsān | ... province | Persia | ... | 70 | 32 30 | 58 30 |
| Khulna | ... dist | Bengal | ... | 45 | 24 30 | 89 30 |
| Kishangarh | ... state | Rājputāna | ... | " | 26 0 | 74 48 |
| Kistna | ... dist | Madras | ... | 65, 66 | 16 0 | 81 0 |
| Kohāt | ... " | N. W. F. P. | ... | 38 | 33 18 | 71 0 |
| Kolāba | ... " | Bombay | ... | 47 | 18 30 | 73 30 |
| Kolār | ... " | Mysore | ... | 57 | 13 30 | 78 0 |
| Kolhāpur | ... state | Bombay | ... | 47 | 16 30 | 74 30 |
| | | | | 47, 48 | 16 0 | 74 0 |
| Korea | ... state | C. P. | ... | 64 | 23 0 | 82 24 |
| Kotah | ... " | Rājputāna | ... | 45, 54 | 25 0 | 76 0 |
| Kumhārsain | ... " | Punjab | ... | 53 | 31 18 | 77 24 |
| Kurandvād | ... " | Bombay | ... | 48 | 13 48 | 74 30 |
| Kurnool | ... dist | Madras | ... | 56, 57 | 16 0 | 78 0 |
| Kurram | ... agency | N. W. F. P. | ... | 38 | 33 48 | 70 30 |
| Kyaukpyo | ... dist | Burma | ... | 84, 85 | 20 0 | 93 0 |
| Kyaukse | ... " | " | ... | 84, 93 | 21 30 | 96 0 |
| Kyawkku | S. Shan States | " | ... | 93 | 21 0 | 98 0 |
| Kyawktap | " | " | ... | 93 | 20 48 | 98 0 |
| Kyebogyi | ... Karenni | " | ... | 94 | 19 0 | 97 30 |
| Ladākh | ... dist | Kashmīr | ... | 43, 52 | 33 0 | 78 0 |
| Lahore | ... " | Punjab | ... | 44 | 31 18 | 74 30 |
| Lāhtha | ... S. Shan States | Burma | ... | 93 | 21 12 | 97 0 |
| Lakhimpur | ... dist | Assam | ... | 83 | 27 24 | 94 0 |
| Lārkāna | ... " | Sind | ... | 35, 40 | 27 30 | 68 0 |
| Las Bela | ... state | Baluchistān | ... | 35 | 25 48 | 66 48 |
| Lawksawk | S. Shan States | Burma | ... | 93 | 21 30 | 97 0 |
| Limbdi | ... state | S. W. I. | ... | 41, 42 | 22 42 | 71 30 |
| Lohāru | ... " | Punjab S. | ... | 44 | 28 30 | 75 54 |
| Loi-ai | S. Shan States | Burma | ... | 83 | 20 24 | 97 0 |
| Loimaw | " | " | ... | 93 | 20 24 | 97 0 |
| Lolloeg | " | " | ... | 93, 94 | 20 0 | 97 0 |
| Loralai | ... dist | Baluchistān | ... | 34, 39 | 30 30 | 68 0 |
| Lower Chindwin | ... " | Burma | ... | 84 | 22 0 | 95 48 |
| Lucknow | ... " | U. P. | ... | 63 | 26 48 | 80 54 |
| Ludhiāna | ... " | Punjab | ... | 44, 53 | 30 54 | 75 54 |
| Lushai Hills | ... dist | Assam | ... | 83, 84 | 21 0 | 92 30 |
| Lyallpur | ... " | Punjab | ... | 44 | 31 18 | 73 0 |
| Madras | ... prov | | ... | 48, 56, 57, 58, 64, 65, 66, 73, 74 | 13 0 | 80 0 |
| Madura | ... dist | Madras | ... | 58 | 10 0 | 78 0 |
| Magwe | ... " | Burma | ... | 84, 85 | 20 0 | 95 0 |
| Mahbūbnagar | ... " | Hyderābād | ... | 56 | 17 0 | 78 0 |
| Mahi Kāntha | ... agency | Bombay | ... | 45, 46 | 24 0 | 74 12 |
| Malhar | ... state | C. I. | ... | 63 | 24 12 | 77 18 |
| Mainpuri | ... dist | U. P. | ... | 51 | 27 18 | 79 0 |
| Makrai | ... state | C. P. | ... | 55 | 21 6 | 81 30 |
| Malakar | ... dist | Madras | ... | 48, 49, 58 | 11 30 | 78 0 |
| Mālda | ... " | Bengal | ... | 72, 78 | 25 0 | 88 0 |
| Māler Kotla | ... state | Punjab S. | ... | 44 | 30 30 | 75 54 |
| Manbhūm | ... dist | B. & O. | ... | 73 | 23 30 | 86 30 |
| Mandalay | ... " | Burma | ... | 84, 93 | 22 12 | 96 0 |
| Mandasor | ... " | Gwalior | ... | 45, 46 | 24 0 | 75 0 |
| Mandi | ... state | Punjab S. | ... | 52, 53 | 24 6 | 77 0 |
| Mandla | ... dist | C. P. | ... | 64 | 22 42 | 80 0 |
| Mangīn | N. Shan States | Burma | ... | 93 | 23 0 | 98 0 |
| Manipur | ... state | Assam | ... | 83, 84 | 24 24 | 93 54 |
| Mānpur | British pargana | C. I. | ... | 46 | 23 30 | 75 30 |
| Marri | Tribal territory | Baluchistān | ... | 30 | 29 0 | 67 0 |
| Ma-ubin | ... dist | Burma | ... | 85 | 17 0 | 95 30 |
| Maw | S. Shan States | | ... | 93 | 21 30 | 97 30 |

CC-0. Jangamwadi Math Collection. Digitized by eGangotri

| | | | | Index map. | Lat. ° ′ | Long. ° ′ |
|---|---|---|---|---|---|---|
| Mawkmai ... | S. Shan States | Burma ... | ... | 93, 94 | 20.0 | 98.0 |
| Mawsên ... | ... | ... | ... | 93 | 21.0 | 96.48 |
| Mayûrbhanj ... | ... state ... | B. & O. ... | ... | 73 | 21.48 | 86.30 |
| Medak ... | ... dist ... | Hyderâbâd ... | ... | 58 | 18.0 | 78.0 |
| | | | | ,, | 17.12 | 78.42 |
| Meerut ... | ... ,, ... | U. P. ... | ... | 53 | 29.0 | 77.36 |
| Meiktila ... | ... ,, ... | Burma ... | ... | 81, 93 | 21.0 | 96.0 |
| Mergui ... | ... ,, ... | ,, ... | ... | 95, 96 | 12.0 | 99.0 |
| Merwara ... | ... ,, ... | Ajmer-Merwara ... | ... | 45 | 25.54 | 74.12 |
| Mianwâli ... | ... ,, ... | Punjab ... | ... | 38, 39 | 32.0 | 71.24 |
| Midnapore ... | ... ,, ... | Bengal ... | ... | 73, 79 | 22.0 | 88.0 |
| Minbu ... | ... ,, ... | Burma ... | ... | 84, 85 | 20.0 | 94.30 |
| Miraj (senior) ... | ... state ... | Bombay ... | ... | 48 | 16.6 | 74.24 |
| Mirpur ... | ... dist ... | Kashmir & Jammu ... | ... | 43 | 33.12 | 74.0 |
| Mirzâpur ... | ... ,, ... | U. P. ... | ... | 63, 64 | 24.0 | 83.0 |
| Mohmand ... | ... tribal ... | N. W. F. P. ... | ... | 38 | 34.30 | 71.18 |
| Monghyr ... | ... dist ... | B. & O. ... | ... | 72 | 25.18 | 86.18 |
| Mongkung ... | S. Shan States | Burma ... | ... | 93 | 21.42 | 97.30 |
| Mongmit ... | ... state ... | ,, ... | ... | 92, 93 | 24.0 | 96.56 |
| Mongnai ... | S. Shan States | ,, ... | ... | 93 | 20.48 | 97.12 |
| | | | | ,, | 20.42 | 98.0 |
| | | | | ,, | 21.0 | 97.24 |
| | | | | ,, | 21.12 | 98.36 |
| Mongnawng ... | | ,, ... | ... | 93 | 21.30 | 98.12 |
| | | | | ,, | 21.6 | 98.42 |
| Mongpai ... | | ,, ... | ... | 94 | 19.42 | 98.48 |
| Mongpan ... | | ,, ... | ... | 91, 94 | 20.0 | 96.0 |
| Mongpawn ... | | ,, ... | ... | 93 | 20.48 | 97.24 |
| Monghan ... | | ,, ... | ... | ,, | 21.18 | 98.18 |
| Mongsit ... | | ,, ... | ... | ,, | 20.36 | 97.36 |
| Mongtung ... | N. Shan States | ,, ... | ... | ,, | 22.12 | 97.48 |
| Montgomery ... | ... dist ... | Punjab ... | ... | 44 | 30.30 | 73.0 |
| Moradâbâd ... | ... ,, ... | U. P. ... | ... | 53 | 28.48 | 78.36 |
| Morvi ... | ... state ... | S. W. I. ... | ... | 41 | 22.48 | 70.48 |
| Mudhol ... | ... ,, ... | Bombay ... | ... | 47 | 16.18 | 75.18 |
| Multân ... | ... dist ... | Punjab ... | ... | 39, 44 | 30.0 | 72.0 |
| Murshidâbâd ... | ... ,, ... | Bengal ... | ... | 72, 73, 78, 79 | 24.0 | 88.0 |
| Muttra ... | ... ,, ... | U. P. ... | ... | 54 | 27.30 | 77.42 |
| Muzaffarâbâd ... | ... ,, ... | Kashmir & Jammu ... | ... | 43 | 34.30 | 73.48 |
| Muzaffargarh ... | ... ,, ... | Punjab ... | ... | 39 | 30.0 | 71.0 |
| Muzaffarnagar ... | ... ,, ... | U. P. ... | ... | 53 | 29.30 | 77.30 |
| Muzaffarpur ... | ... ,, ... | B. & O. ... | ... | 72 | 26.6 | 85.18 |
| Myaungmya ... | ... ,, ... | Burma ... | ... | 85, 86 | 16.30 | 95.0 |
| Myingyan ... | ... ,, ... | ,, ... | ... | 84 | 21.0 | 95.0 |
| Mymensingh ... | ... ,, ... | Bengal ... | ... | 78 | 24.42 | 90.24 |
| Mysore ... | ... state ... | ,, ... | ... | 48, 57, 58 | | |
| Mysore ... | ... dist ... | Mysore ... | ... | 48, 57, 58 | 12.0 | 76.30 |
| Myitkyina ... | ... ,, ... | Burma ... | ... | 83, 92 | 25.0 | 98.0 |
| Nâbha ... | ... state ... | Punjab ... | ... | 53 | 30.30 | 76.12 |
| | | | | ,, | 28.18 | 76.18 |
| | | | | 53, 54 | 28.0 | 76.36 |
| | | | | 44 | 30.24 | 74.54 |
| | | | | ,, | 30.36 | 75.36 |
| | | | | ,, | 30.12 | 75.24 |
| Nadia ... | ... dist ... | Bengal ... | ... | 78, 79 | 24.0 | 89.0 |
| Nâga Hills ... | ... ,, ... | Assam ... | ... | 83 | 26.0 | 94.18 |
| Nâga Tribes ... | ... ,, ... | ,, ... | ... | 83 | 26.30 | 95.0 |
| Nâgod ... | ... state ... | C. I. ... | ... | 63 | 24.24 | 80.42 |
| Nâgpur ... | ... dist ... | C. P. ... | ... | 55 | 21.0 | 79.0 |
| Naini Tâl ... | ... ,, ... | U. P. ... | ... | 53, 62 | 29.0 | 80.0 |
| Nakawn Chaisi (Nagorn Jairsi). | circle ... | Siam ... | ... | 95, 104 | 14.30 | 100.0 |
| Nakawn Sawan (Nagorn Sawarai). | ,, ... | ,, ... | ... | 95, 104 | 15.0 | 100.0 |
| Nâlâgarh ... | ... state ... | Punjab ... | ... | 53 | 31.6 | 76.42 |
| Nalgonda ... | ... dist ... | Hyderâbâd ... | ... | 56, 65 | 17.0 | 80.0 |
| Nânder ... | ... ,, ... | ,, ... | ... | 56 | 19.0 | 77.30 |
| Nândgaon ... | ... state ... | C. P. ... | ... | 61 | 21.0 | 80.48 |
| | | | | ,, | 21.42 | 81.18 |
| Narsinghgarh ... | ... ,, ... | C. I. ... | ... | 55 | 23.42 | 76.48 |
| Narsinghpur ... | ... dist ... | C. P. ... | ... | 55 | 23.0 | 79.0 |
| Narsinghpur ... | ... state ... | B. & O. ... | ... | 73 | 20.30 | 83.12 |
| Narwar ... | ... dist ... | Gwalior ... | ... | 54 | 25.24 | 78.0 |
| Nâsik ... | ... ,, ... | Bombay ... | ... | 46, 47 | 20.0 | 74.0 |
| Natungpalo ... | Karenni ... | Burma ... | ... | 94 | 19.36 | 97.12 |
| Navânagar ... | ... state ... | S. W. I. ... | ... | 41 | 22.28 | 70.0 |
| Nawâri ... | ... dist ... | Baroda ... | ... | 46 | 21.12 | 73.0 |
| | | | | ,, | 21.6 | 72.30 |
| Nawâbshah ... | ... ,, ... | Bombay ... | ... | 35, 40 | 26.30 | 68.0 |
| Nayagarh ... | ... state ... | B. & O. ... | ... | 73, 74 | 20.0 | 85.0 |
| Nellore ... | ... dist ... | Madras ... | ... | 57, 66 | 15.0 | 80.0 |
| Nepal ... | ... ... | ... | ... | 62, 63, 71, 72, 78 | | |
| Nicobar Islands ... | ... ... | Bay of Bengal ... | ... | 87 | | |
| Nilgiri ... | ... dist ... | Madras ... | ... | 58 | 11.30 | 76.42 |
| Nilgiri ... | ... state ... | B. & O. ... | ... | 73 | 21.24 | 86.42 |
| Nimâr ... | ... dist ... | C. P. ... | ... | 55 | 22.0 | 76.30 |
| | | | | 46 | 22.0 | 75.54 |
| Nizâmâbâd ... | ... ,, ... | Hyderâbâd ... | ... | 56 | 18.30 | 78.0 |
| Nokhâli ... | ... ,, ... | Bengal ... | ... | 79 | 22.0 | 91.0 |
| North Arcot ... | ... ,, ... | Madras ... | ... | 57 | 12.30 | 79.0 |
| Northern Arakan ... | ... ,, ... | Burma ... | ... | 84 | 21.30 | 93.0 |
| Northern Shan States ... | ... ... | ,, ... | ... | 93 | 23.0 | 98.0 |
| North Hsenwi ... | N. Shan States | ,, ... | ... | 93, 93 | 24.0 | 98.0 |
| North Kanara ... | ... dist ... | Bombay ... | ... | 48 | 15.0 | 74.30 |
| North-West Frontier ... | prov ... | ... | ... | 37, 38, 39, 42, 43 | | |
| Nowgong ... | ... dist ... | Assam ... | ... | 78, 83 | 26.24 | 92. 42 |
| Orchha ... | ... state ... | C. I. ... | ... | 54 | 25.0 | 79.0 |
| Osmânâbâd ... | ... dist ... | Hyderâbâd ... | ... | 47, 56 | 18.30 | 76.0 |
| Pâbna ... | ... dist ... | Bengal ... | ... | 78, 79 | 24.0 | 89.30 |
| Pakokku ... | ... ,, ... | Burma ... | ... | 84 | 21.30 | 94.30 |
| Pakokku Hill Tracts ... | ... ,, ... | ,, ... | ... | 84 | 21.0 | 94.0 |
| Palâmau ... | ... ,, ... | B. & O. ... | ... | 63, 64, 72, 73 | 24.0 | 84.0 |
| Pâlanpur ... | ... state ... | S. W. I. ... | ... | 40, 41, 45, 46 | 24.0 | 73.0 |
| Pâlitâna ... | ... ,, ... | ,, ... | ... | 41 | 21.30 | 71.48 |
| Pâl Lahara ... | ... ,, ... | B. & O. ... | ... | 73 | 21.18 | 83.12 |
| | | | | 46 | 22.48 | 73.30 |
| Pânch Mahâls ... | ... dist ... | Bombay ... | ... | 46 | 23.0 | 74.12 |
| | | | | ,, | 22.30 | 74.42 |
| Pangtara ... | S. Shan States | Burma ... | ... | 93 | 21.0 | 98.42 |
| Panna ... | ... state ... | C. I. ... | ... | 54, 55, 63, 64 | 24.0 | 80.0 |
| | | | | 54 | 24.18 | 79.18 |
| | | | | 63 | 24.54 | 81.6 |
| Parbhani ... | ... dist ... | Hyderâbâd ... | ... | 56 | 19.30 | 77.0 |
| Parganas, 24 ... | ... ,, ... | Bengal ... | ... | 79 | 22.30 | 88.30 |
| Partâbgarh ... | ... state ... | Râjputâna ... | ... | 45, 46 | 24.0 | 74.42 |
| Partâbgarh ... | ... dist ... | U. P. ... | ... | 63 | 25.54 | 81.48 |
| Patiâla ... | ... state ... | Punjab ... | ... | 44, 53 | 30.0 | 76.0 |
| | | | | 53, 54 | 28.0 | 76.0 |
| Patna ... | ... ,, ... | B. & O. ... | ... | 64 | 25.36 | 85.0 |
| Patna ... | ... dist ... | ,, ... | ... | 72 | 25.30 | 85.0 |

| | | | | Index map. | Lat. ° ′ | Long. ° ′ |
|---|---|---|---|---|---|---|
| Pegu ... | ... dist ... | Burma ... | ... | 84, 85 | 17.30 | 96.30 |
| Persia ... | ... ... | ... | ... | 30, 31 | | |
| Persian Baluchistân ... | ... ... | ... | ... | 30, 31 | 28.0 | 61.0 |
| Peshâwar ... | ... dist ... | N. W. F. P. | ... | 38, 43 | 34.12 | 72.0 |
| Phaltan ... | ... state ... | Bombay ... | ... | 47 | 18.0 | 74.30 |
| Pilibhît ... | ... dist ... | U. P. ... | ... | 53, 62 | 28.30 | 80.0 |
| Poi ... | ... state ... | Bombay ... | ... | 45, 46 | 24.0 | 73.18 |
| Pondicherry | French possession ... | | ... | 58 | 11.54 | 79.48 |
| Poona ... | ... dist ... | Bombay ... | ... | 47 | 18.30 | 74.0 |
| Porbandar ... | ... state ... | S. W. I. ... | ... | 41 | 21.42 | 69.42 |
| Prome ... | ... dist ... | Burma ... | ... | 85 | 18.48 | 95.24 |
| Pudukkottai ... | ... state ... | Madras S. ... | ... | 58 | 10.24 | 78.48 |
| Punch ... | ... dist ... | Kashmir & Jammu ... | ... | 43 | 33.48 | 74.0 |
| Punjab ... | ... prov ... | ... | ... | 38, 39, 43, 44, 52, 53, 54, 55 | | |
| Punjab States ... | ... ... | Punjab ... | ... | 39, 40, 43, 44, 52, 53, 54 | | |
| Puri ... | ... dist ... | B. & O. ... | ... | 73, 74 | 20 0 | 86.0 |
| Purnea ... | ... ,, ... | ,, ... | ... | 72, 78 | 26 0 | 88 0 |
| Putao ... | ... tract ... | Burma ... | ... | 91, 92 | 28 6 | 98.0 |
| Pwela ... | S. Shan States | ,, ... | ... | 93 | 20.54 | 96.42 |
| Pyapon ... | ... dist ... | ,, ... | ... | 85, 86, 94 | 16.12 | 95.48 |
| Quetta-Pishin ... | ... dist ... | Baluchistân ... | ... | 34 | 30.20 | 67.0 |
| Râdhanpur ... | ... state ... | S. W. I. ... | ... | 41 | 23 12 | 71.42 |
| Rae Bareli ... | ... dist ... | U. P. ... | ... | 63 | 26 12 | 81.12 |
| Raichûr ... | ... ,, ... | Hyderâbâd ... | ... | 56, 57, 48 | 16 0 | 77 0 |
| Rajgarh ... | ... state ... | C. P. ... | ... | 64 | 22 0 | 83 18 |
| Raipur ... | ... dist ... | ,, ... | ... | 64, 65 | 20 0 | 82 24 |
| Rairâkhol ... | ... state ... | B. & O. ... | ... | 63 | 21 12 | 84 24 |
| Râjburi ... | ... circle ... | Siam ... | ... | 95 | 13 30 | 99 42 |
| Râjgarh ... | ... state ... | C. I. ... | ... | 54, 55 | 24 0 | 77 0 |
| Râjkot ... | ... ,, ... | S. W. I. ... | ... | 41 | 22 18 | 70 48 |
| Râjpipla ... | ... ,, ... | Bombay ... | ... | 46 | 21.42 | 73 30 |
| Râjputâna ... | ... prov ... | ... | ... | 39, 40, 44, 45, 46, 53, 54 | | |
| Râjshâhi ... | ... dist ... | Bengal ... | ... | 78 | 24 30 | 89 0 |
| Râmdurg ... | ... state ... | Bombay ... | ... | 48 | 15 54 | 75.18 |
| Râmnâd ... | ... dist ... | Madras ... | ... | 58 | 9 30 | 78.30 |
| Rampur ... | ... state ... | U. P. ... | ... | 53 | 28 48 | 79 0 |
| Ranchi ... | ... dist ... | B. & O. ... | ... | 73 | 23 0 | 85 0 |
| Rangoon ... | ... ,, ... | Burma ... | ... | 94 | 16.48 | 96 12 |
| Rangpur ... | ... ,, ... | Bengal ... | ... | 78 | 25.48 | 89 30 |
| Rann of Cutch ... | ... ... | ... | ... | 40, 41 | 24 0 | 70.0 |
| Rânpur ... | ... state ... | B. & O. ... | ... | 73, 74 | 20 0 | 85.18 |
| Ratlâm ... | ... ,, ... | C. I. ... | ... | 54 | 23 18 | 75 0 |
| Ratnâgiri ... | ... dist ... | Bombay ... | ... | 47, 48 | 17 0 | 73 30 |
| Rawain ... | ... state ... | Punjab ... | ... | 53 | 31 6 | 77.48 |
| Râwalpindi ... | ... dist ... | ,, ... | ... | 43 | 33 30 | 73.12 |
| Rewah ... | ... state ... | C. I. ... | ... | 63, 64 | 24.0 | 82.0 |
| Rewâ Kântha ... | ... agency ... | Bombay ... | ... | 46 | 22.0 | 74 0 |
| Rîâsi ... | ... dist ... | Kashmir & Jammu ... | ... | 43 | 33.12 | 74 30 |
| Rohtak ... | ... ,, ... | Punjab ... | ... | 53 | 29.0 | 76.42 |
| Sadiya Frontier Tract ... | ... ... | Assam ... | ... | 82, 83, 91, 92 | 28.0 | |
| Saguing ... | ... dist ... | Burma ... | ... | 84, 93 | 22 0 | 96.0 |
| Sahâranpur ... | ... ,, ... | U. P. ... | ... | 53 | 30 0 | 77.30 |
| Sailâna ... | ... state ... | C. I. ... | ... | 46 | 23 12 | 74.48 |
| Sakoi ... | S. Shan States | Burma ... | ... | 93, 94 | 20.0 | 97.0 |
| Sakti ... | ... state ... | C. P. ... | ... | 64 | 22.0 | 83 0 |
| Salem ... | ... dist ... | Madras ... | ... | 57, 58 | 12.0 | 78.0 |
| Salween ... | ... ,, ... | Burma ... | ... | 94 | 16.0 | 97.30 |
| Sambalpur ... | ... ,, ... | B. & O. ... | ... | 64, 73 | 21.30 | 84.0 |
| Samka ... | S. Shan States | Burma ... | ... | 93, 94 | 20.0 | 97.0 |
| Samthar ... | ... state ... | C. I. ... | ... | 54 | 25.48 | 79 0 |
| Sandoway ... | ... dist ... | Burma ... | ... | 85 | 18 30 | 94.30 |
| Sandûr ... | ... state ... | Madras S. ... | ... | 57 | 15.6 | 76.36 |
| Sângli ... | ... ,, ... | Bombay ... | ... | 48 | 16.12 | 75.42 |
| | | | | 47 | 15 54 | 74 42 |
| | | | | ,, | 17 30 | 75 30 |
| | | | | ,, | 17.0 | 75 0 |
| Santâl Parganas ... | ... dist ... | B. & O. ... | ... | 73 | 24.0 | 87 0 |
| | | | | 72, 73 | 25.42 | 86.0 |
| Saraikela ... | ... state ... | ,, ... | ... | 73 | 22.42 | 85.30 |
| | | | | ,, | 22 42 | 85.30 |
| Sâran ... | ... dist ... | B. & O. ... | ... | 63, 72 | 26.0 | 84.30 |
| Sârangarh ... | ... state ... | C. P. ... | ... | 64 | 21.36 | 83.12 |
| Saugor ... | ... dist ... | ,, ... | ... | 54, 55 | 24.0 | 78.42 |
| Sâvantvâdi ... | ... state ... | Bombay ... | ... | 47, 48 | 16.0 | 74 0 |
| Sâyla ... | ... ,, ... | S. W. I. ... | ... | 41 | 22.30 | 71 18 |
| Seoni ... | ... dist ... | C. P. ... | ... | 55, 64 | 22.36 | 80 0 |
| Shâhâbâd ... | ... ,, ... | B. & O. ... | ... | 63, 72 | 25.0 | 84.0 |
| Shâhjahânpur ... | ... ,, ... | U. P. ... | ... | 53, 54, 62, 63 | 28.0 | 80.0 |
| Shâhpur ... | ... ,, ... | Punjab ... | ... | 39, 38, 43, 44 | 32.0 | 72 0 |
| Shâhpura ... | ... state ... | Râjputâna ... | ... | 45 | 25.42 | 74.54 |
| Shâjâpur ... | ... dist ... | Gwalior ... | ... | 46, 54, 55 | 24.0 | 76.0 |
| Shan States, Northern | | Burma ... | ... | 93 | 23.0 | 98.0 |
| Shan States, Southern | | ,, ... | ... | 93, 94 | 20.0 | 98.0 |
| Shekhûpura ... | ... dist ... | Punjab ... | ... | 44 | 31 42 | 74 0 |
| Sheopur ... | ... ,, ... | Gwalior ... | ... | 54 | 25.42 | 77.0 |
| Shimoga ... | ... ,, ... | Mysore ... | ... | 48, 57 | 14.0 | 76 0 |
| Sholâpur ... | ... ,, ... | Bombay ... | ... | 47, 56 | 17 42 | 75.0 |
| | | | | ,, | 18.12 | 75.48 |
| Shwebo ... | ... ,, ... | Burma ... | ... | 84 | 23.0 | 95.30 |
| Sialkot ... | ... ,, ... | Punjab ... | ... | 43, 44 | 32 0 | 74.30 |
| Siam ... | ... ... | ... | ... | 93, 94, 95, 96, 102 | | |
| Sibi ... | ... dist ... | Baluchistân ... | ... | 34, 33 | 29 0 | 68 0 |
| Sibsâgar ... | ... ,, ... | Assam ... | ... | 83 | 26 30 | 94.0 |
| Sikkim ... | ... state ... | ... | ... | 77, 78 | 28.0 | 88.36 |
| Simla ... | ... dist ... | Punjab ... | ... | 53 | 31 6 | 77 0 |
| Sind ... | ... prov ... | Bombay ... | ... | 35, 36, 39, 40, 41 | | |
| Singhbhûm ... | ... dist ... | B. & O. ... | ... | 73 | 22 30 | 85 30 |
| | | | | ,, | 22.30 | 86.30 |
| Singpho hills ... | ... ... | Assam ... | ... | 83, 92 | 27.0 | 96.0 |
| Sirmûr ... | ... state ... | Punjab ... | ... | 53 | 30.42 | 77.30 |
| Sirohi ... | ... ,, ... | Râjputâna ... | ... | 45 | 24.48 | 72.48 |
| Seistân ... | ... dist ... | Persia ... | ... | 30 | 31.0 | 61.30 |
| Sitâmau ... | ... state ... | C. I. ... | ... | 45, 46 | 24 0 | 75.24 |
| Sîtâpur ... | ... dist ... | U. P ... | ... | 63 | 27.30 | 81.0 |
| Somra ... | ... tract ... | Burma ... | ... | 83 | 25.54 | 95.0 |
| Sonpur ... | ... state ... | B. & O. ... | ... | 64, 73 | 21.0 | 84.0 |
| South Arcot ... | ... dist ... | Madras ... | ... | 57, 58 | 12.0 | 79.30 |
| Southern Shan States ... | ... ... | Burma ... | ... | 93, 94 | 20.0 | 98.0 |
| South Hsenwi ... | N. Shan States | ,, ... | ... | 93 | 22 30 | 98.0 |
| South Kanara ... | ... dist ... | Madras ... | ... | 48 | 13.0 | 75.0 |
| Suket ... | ... state ... | Punjab ... | ... | 53 | 31.24 | 77.0 |
| Sukkur ... | ... dist ... | Bombay ... | ... | 39, 40 | 28.0 | 69.0 |
| Sultânpur ... | ... ,, ... | U. P. ... | ... | 63 | 26.18 | 83.0 |
| Sundarbans ... | ... delta area ... | Bengal ... | ... | 79 | 22.0 | 89.0 |
| Surat ... | ... dist ... | Bombay ... | ... | 46 | 21.12 | 72.48 |
| | | | | ,, | 20.54 | 73.0 |
| Surguja ... | ... state ... | C. P. ... | ... | 63, 64 | 24.0 | 83.24 |
| Swât ... | ... tract ... | N. W. F. P. ... | ... | 38, 43 | 34.30 | 72.0 |
| Sylhet ... | ... dist ... | Assam ... | ... | 78, 83 | 25.0 | 92.0 |

CC-0. Jangamwadi Math Collection. Digitized by eGangotri

| | | | | Index map. | Lat. ° ′ | Long. ° ′ |
|---|---|---|---|---|---|---|
| Talcher | state | R. & O. | | 73 | 21.6 | 85.6 |
| Tanjore | dist | Madras | | 84 | 10.42 | 79.30 |
| Tavoy | | Burma | | 85 | 14.0 | 98.0 |
| Tawngpeng | N. Shan States | | | 93 | 23.0 | 97.0 |
| Tehri | state | U. P. | | 53 | 30.42 | 78.30 |
| Thana | dist | Bombay | | 46, 47 | 20.0 | 73.0 |
| Tharrawaddy | | Burma | | 85, 94 | 18.0 | 96.0 |
| Tharoch | state | Punjab | | 53 | 31.0 | 77.42 |
| Thar Parkar | dist | Bombay | | 40 | 25.0 | 70.0 |
| Thaton | | Burma | | 94 | 17.0 | 98.0 |
| Thayetmyo | | | | 85 | 16.30 | 96.0 |
| Tibet | | | | 32, 53, 62, 71, 72, 78, 82, 83, 91 | 30.30 | 83.30 |
| Tigiria | state | R. & O. | | 73 | 9.0 | 78.0 |
| Timevelly | dist | Madras | | 58 | 24.0 | 91.12 |
| Tippera | | Bengal | | 78, 79 | 23.48 | 70.42 |
| Tirah | tribal | N. W. F. P. | | 58 | 26.12 | 73.48 |
| Tonk | state | Rājputāna | | 45 | 24.6 | 76.0 |
| | | | | 45, 54 | 21.42 | 76.24 |
| | | | | 54 | 23.54 | 76.12 |
| | | | | " | 24.0 | 77.30 |
| | | | | 51, 55 | 24.30 | 74.30 |
| | | | | " | 26.30 | 78.0 |
| Tonwarghar | dist | Gwalior | | 54 | 19.0 | 96.0 |
| Toungoo | | Burma | | 65, 94 | 9.0 | 77.0 |
| Travancore | state | Madras | | 58 | 23.0 | 82.0 |
| Triangle, The | tribal | N. Burma | | 93 | 24.42 | 96.0 |
| Tribal area | | Assam & Burma | | 83, 92 | 11.0 | 78.30 |
| Trichinopoly | dist | Madras | | 58 | 24.0 | 92.0 |
| Tripura | state | Bengal | | 78, 79, 83, 84 | 13.30 | 77.0 |
| Tumkūr | dist | Mysore | | 57 | 14.12 | 77.18 |
| Turkistān, Eastern | | | | " | 30.0 | 80.0 |
| Twenty-Four Parganas | dist | Bengal | | 52 | 22.30 | 88.30 |
| | | | | 79 | | |

| | | | | Index map. | Lat. ° ′ | Long. ° ′ |
|---|---|---|---|---|---|---|
| Udaipur | state | C. I. | | 64 | 23.30 | 73.42 |
| | " | Rājputāna | | 45, 46 | 24.0 | 74.0 |
| Udhampur(or Mewār) | dist | Kashmīr & Jammu | | 43, 52 | 33.30 | 75.30 |
| | " | Gwalior | | 46 | 23.18 | 77.42 |
| Ujjain | " | U. P. | | 55 | 23.0 | 75.0 |
| Unao | dist | | | 63 | 26.30 | 80.30 |
| United Provinces | prov | | | 53, 54, 62, 63, 64, 72 | | |
| Upper Chindwin | dist | Burma | | 83, 84, 92 | 24.0 | 95.0 |
| Upper Sind Frontier | " | Bombay | | 34, 35, 39, 40 | 28.0 | 68.0 |
| Vizagapatam | dist | Madras | | 64 | 18.0 | 83.0 |
| Wadhwān | state | S. W. I. | | 41 | 22.30 | 71.42 |
| Wāhāner | " | S. W. I. | | 41 | 22.30 | 71.0 |
| Wanyin | S. Shan States | Burma | | 93 | 20.54 | 97.54 |
| Warangal | dist | Hyderābād | | 56, 65 | 18.0 | 79.42 |
| Wardha | " | C. P. | | 55 | 20.42 | 78.0 |
| Wa States | N. Shan States | Burma | | 93 | 23.0 | 98.0 |
| Waziristān, North | agency | N. W. F. P. | | 38 | 33.0 | 70.0 |
| Waziristān, South | " | " | | 38, 39 | 32.0 | 70.0 |
| Western India, states of | | | | 40, 41, 45, 46 | | |
| West Khāndesh | dist | Bombay | | 46 | 21.18 | 75.0 |
| West Manglon | N. Shan States | Burma | | 93 | 22.0 | 97.0 |
| Yamethin | dist | Burma | | 84, 85, 93, 94 | 20.0 | 96.0 |
| Yawnghwe | S. Shan States | " | | 93 | 20.42 | 97.0 |
| Yengan | " | " | | " | 21.0 | 97.0 |
| Yeotmāl | dist | C. P. | | 55, 56 | 20.0 | 78.0 |
| Zhob | dist | Baluchistān | | 34, 39 | 31.0 | 69.0 |

CC-0. Jangamwadi Math Collection. Digitized by eGangotri

CC-0. Jangamwadi Math Collection. Digitized by eGangotri

No. 30.

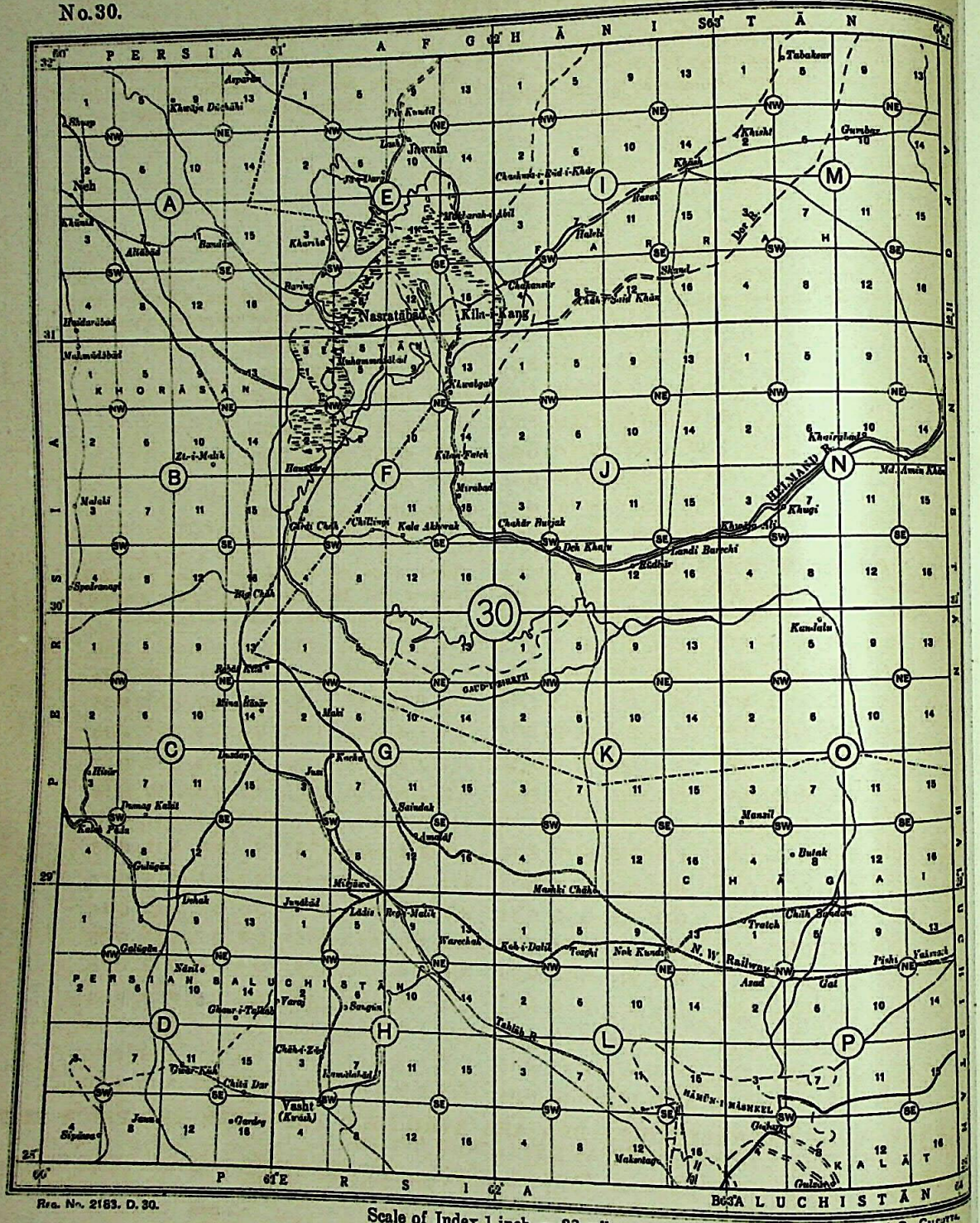
PERSIA
AFGHĀNISTĀN
KHORĀSĀN
PERSIAN BALUCHISTĀN
BRITISH BALUCHISTĀN
Nasratābad
Kila-i-Kang
Jowain
Kirmān
Kalāt
Tabakwar
Gurbaz
Khwaja Dokāhi
Pir Kandi
Chahak-i-Rud-i-Khir
Mubarak-i-Abil
Akhbad
Haidarābad
Muhammadābad
Khwajgak
Zir-i-Malik
Kuhsar Patch
Mirabad
Gird Chāh
Chilinga
Kala Akhwak
Chahar Burjak
Dek Khaju
Kadsir
Jandi Barchi
Helmand R.
Khwaja Ali
Khwaja Khizr
Khwaja Amran Hills
Khwaja Ghar
Khwaja Ali
Kamalan
Gaud-i-Zirreh
Mashki Chāh
Nok Kundi
N. W. Railway
Asad
Gat
Tratch
Chāh Sandan
Yaimak
Pishi
Nāzil
Yarej
Sangsin
Ghaur-i-Taftān
Tahlab R.
Chāh-i-Zeh
Kamalabad
Chāh Dar
Yasht (Karak)
Gorday
Jaza
Sipāna
Waknagan
Galugān
Dehak
Jandāl
Liddis
Warchak
Koh-i-Dalu
Tarpti
Mirjāwa
Dasht-i-Bedaulat
Kuh-i-Taftān
Kuh-i-Bazman
Kuh-i-Nāmkel
Nāmkel
Gokuna
Galeiga
Kuh-i-Malik
Kuh-i-Sultan
Kuh-i-Khwaja Ghar
Kuh-i-Khwaja Amran
Kuh-i-Khwaja Ali
Kuh-i-Khwaja Khizr

# TOPOGRAPHICAL MAPS.

**QUARTER-INCH MAPS** (Scale ¼-inch = 1 mile). Sometimes known as 'Degree sheets' and shown on the Index opposite by the sixteen large squares in the middle of each of which a single letter is circled. These maps are named by quoting the index number and the letter concerned. Their positions on the Index are as follows:—

A E I M
B F J N
C G K O
D H L P

**HALF-INCH MAPS** (Scale ½-inch = 1 mile). Each map covers an area on the Index opposite of four of the smallest squares and has two letters circled in the middle of it. These maps are named by quoting the Index number and letters concerned. Their positions on the Index are as follows:—

| | | | |
|---|---|---|---|
| A/NW, | A/NE; | E/NW, E/NE; | I/NW, I/NE; M/NW, M/NE; |
| A/SW, | A/SE; | E/SW, E/SE; | I/SW, I/SE; M/SW, M/SE; |
| B/NW, | B/NE; | F/NW, F/NE; | J/NW, J/NE; N/NW, N/NE; |
| B/SW, | B/SE; | F/SW, F/SE; | J/SW, J/SE; N/SW, N/SE; |
| C/NW, | C/NE; | G/NW, G/NE; | K/NW, K/NE; O/NW, O/NE; |
| C/SW, | C/SE; | G/SW, G/SE; | K/SW, K/SE; O/SW, O/SE; |
| D/NW, | D/NE; | H/NW, H/NE; | L/NW, L/NE; P/NW, P/NE; |
| D/SW, | D/SE; | H/SW, H/SE; | L/SW, L/SE; P/SW, P/SE. |

**ONE-INCH MAPS** (Scale 1-inch = 1 mile). Shown on the Index opposite by the smallest squares in the middle of each of which is a figure. These maps are named by quoting the Index number and the letter and figure concerned. Their positions on the Index are as follows:—

| | | | |
|---|---|---|---|
| A/1, A/5, A/9, A/13, | E/1, E/5, E/9, E/13, | I/1, I/5, I/9, I/13, | M/1, M/5, M/9, M/13, |
| A/2, A/6, A/10, A/14, | E/2, E/6, E/10, E/14, | I/2, I/6, I/10, I/14, | M/2, M/6, M/10, M/14, |
| A/3, A/7, A/11, A/15, | E/3, E/7, E/11, E/15, | I/3, I/7, I/11, I/15, | M/3, M/7, M/11, M/15, |
| A/4, A/8, A/12, A/16, | E/4, E/8, E/12, E/16, | I/4, I/8, I/12, I/16, | M/4, M/8, M/12, M/16, |
| B/1, B/5, B/9, B/13, | F/1, F/5, F/9, F/13, | J/1, J/5, J/9, J/13, | N/1, N/5, N/9, N/13, |
| B/2, B/6, B/10, B/14, | F/2, F/6, F/10, F/14, | J/2, J/6, J/10, J/14, | N/2, N/6, N/10, N/14, |
| B/3, B/7, B/11, B/15, | F/3, F/7, F/11, F/15, | J/3, J/7, J/11, J/15, | N/3, N/7, N/11, N/15, |
| B/4, B/8, B/12, B/16, | F/4, F/8, F/12, F/16, | J/4, J/8, J/12, J/16, | N/4, N/8, N/12, N/16, |
| C/1, C/5, C/9, C/13, | G/1, G/5, G/9, G/13, | K/1, K/5, K/9, K/13, | O/1, O/5, O/9, O/13, |
| C/2, C/6, C/10, C/14, | G/2, G/6, G/10, G/14, | K/2, K/6, K/10, K/14, | O/2, O/6, O/10, O/14, |
| C/3, C/7, C/11, C/15, | G/3, G/7, G/11, G/15, | K/3, K/7, K/11, K/15, | O/3, O/7, O/11, O/15, |
| C/4, C/8, C/12, C/16, | G/4, G/8, G/12, G/16, | K/4, K/8, K/12, K/16, | O/4, O/8, O/12, O/16, |
| D/1, D/5, D/9, D/13, | H/1, H/5, H/9, H/13, | L/1, L/5, L/9, L/13, | P/1, P/5, P/9, P/13, |
| D/2, D/6, D/10, D/14, | H/2, H/6, H/10, H/14, | L/2, L/6, L/10, L/14, | P/2, P/6, P/10, P/14, |
| D/3, D/7, D/11, D/15, | H/3, H/7, H/11, H/15, | L/3, L/7, L/11, L/15, | P/3, P/7, P/11, P/15, |
| D/4, D/8, D/12, D/16, | H/4, H/8, H/12, H/16, | L/4, L/8, L/12, L/16, | P/4, P/8, P/12, P/16. |

**ONLY MAPS UNDERLINED IN RED ARE AVAILABLE, THE STYLE AND PRICE BEING INDICATED BY THE UNDERLINING AS EXPLAINED BELOW:—**

| | | | |
|---|---|---|---|
| (a) | MODERN STYLE CONTOURED MAPS IN COLOURS from surveys since 1905. | ¼-inch maps | Rs. 1/8 each |
| | | ½-inch " | " 2/- " |
| (b) | MODERN STYLE MAPS but partly older or less reliable than (a). | 1-inch " | " 1/8 " |
| (c) | OLD STYLE MAPS MOSTLY IN BLACK ONLY from surveys prior to 1905. | ¼-inch maps | Single width Re. 1/- each. |
| | | ½-inch " | |
| | | 1-inch " | Double width Rs. 1/8 each. |

*N.B.*—(1) Modern style maps, (a) and (b) above, measure about 24 by 19 inches. Many old style maps, (c) above, are double width and cover the area of two modern style maps. They are shown by continuous underlining below the two maps concerned.

(2) Incomplete maps, except when the blank area is sea, are shown by dotted letters and figures.

(3) The boundaries on old style maps, (c) above, can be specially hand coloured at an extra charge of Annas -/8/- single width and Re. 1/- double width per copy.

(4) For further details regarding these maps, see page 4 of the map catalogue.

**HOW TO ORDER A MAP.** Consult the index and explanation opposite and the lists above. Select the most suitable map available. Send your order to the MAP SALES OFFICE, 13, WOOD STREET, CALCUTTA, or any other Survey of India Office or authorized agent. Maps are usually supplied per V.P.P. to the public and on book-debit to Government Departments (see page 6 of the map catalogue).

**GRID AND MESH.** Certain maps of military importance can be supplied gridded or meshed. In most cases -/3/- annas extra per copy is charged (see page 7 of the map catalogue).

**MAP MOUNTING.** Maps can be mounted on cloth either singly or several joined together to form a combined map in various styles (see page 5 of the map catalogue).

**OTHER MAPS.** For other maps of this area, except forest maps, see the plates and appendices of the map catalogue. For forest maps enquire from the FOREST MAP OFFICE, SURVEY OF INDIA, DEHRA DÚN.

CC-0. Jangamwadi Math Collection. Digitized by eGangotri

**WHEN NAMING A MAP NEVER FORGET TO INCLUDE THE INDEX NUMBER—IN THIS CASE No.**




Rrc. No. 2183. D. 30.

Scale of Index 1 inch = 32 miles.

Engd. & Helio. S. I. O., Calcutta.

This index is a quarter size skeleton of Geographical map No. 31 of the "1/M" or "INDIA AND ADJACENT COUNTRIES SERIES", (see plate 5 of the map catalogue).

INDEX TO ADJOINING INDEXES

| | | |
|---|---|---|
| 24 | 30 | 34 |
| 25 | 31 | 35 |
| 26 | Sea | 36 |

For maps of the same area, on topographical scales, please see the page opposite.

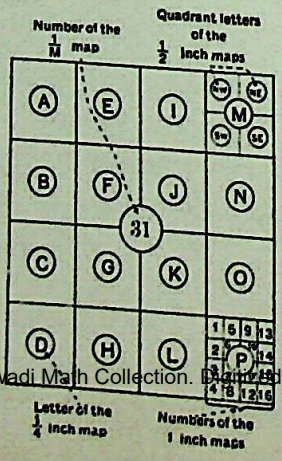


## HOW TO NAME A MAP.

*Example*—The maps which include Fahra are:—

(1) The 1/M map ... 31.
(2) The quarter-inch map 31 A.
(3) The half-inch map ... 31 A/S
(4) The one-inch map ... 31 A/T

*Apply for Maps to:—*

MAP SALES OFFICE,
13 Wood Street, CALCUTTA
(Telegram—SURMAPS)
or to any other Survey of In Office or authorized agent (s page 1 of the map catalog

CC-0. Jangamwadi Math Collection. Digitized by eGangotri

# TOPOGRAPHICAL MAPS.

**QUARTER-INCH MAPS** (Scale ¼-inch = 1 mile). Sometimes known as 'Degree sheets' and shown on the Index opposite by the sixteen large squares in the middle of each of which a single letter is circled. These maps are named by quoting the index number and the letter concerned. Their positions on the Index are as follows:—

| | | | |
|---|---|---|---|
| A | E | I | M |
| B | F | J | N |
| C | G | K | O |
| D | H | L | P |

**HALF-INCH MAPS** (Scale ½-inch = 1 mile). Each map covers an area on the Index opposite of four of the smallest squares and has two letters circled in the middle of it. These maps are named by quoting the Index number and letters concerned. Their positions on the Index are as follows:—

| | | | |
|---|---|---|---|
| A/NW, | A/NE; | E/NW, E/NE; | I/NW, I/NE; M/NW, M/NE; |
| A/SW, | A/SE; | E/SW, E/SE; | I/SW, I/SE; M/SW, M/SE; |
| B/NW, | B/NE; | F/NW, F/NE; | J/NW, J/NE; N/NW, N/NE; |
| B/SW, | B/SE; | F/SW, F/SE; | J/SW, J/SE; N/SW, N/SE; |
| C/NW, | C/NE; | G/NW, G/NE; | K/NW, K/NE; O/NW, O/NE; |
| C/SW, | C/SE; | G/SW, G/SE; | K/SW, K/SE; O/SW, O/SE; |
| D/NW, | D/NE; | H/NW, H/NE; | L/NW, L/NE; P/NW, P/NE; |
| D/SW, | D/SE; | H/SW, H/SE; | L/SW, L/SE; P/SW, P/SE. |

**ONE-INCH MAPS** (Scale 1-inch = 1 mile). Shown on the Index opposite by the smallest squares in the middle of each of which is a figure. These maps are named by quoting the Index number and the letter and figure concerned. Their positions on the Index are as follows:—

| | | | |
|---|---|---|---|
| A/1, | A/5, A/9, A/13, | E/1, E/5, E/9, E/13, | I/1, I/5, I/9, I/13, M/1, M/5, M/9, M/13, |
| A/2, | A/6, A/10, A/14, | E/2, E/6, E/10, E/14, | I/2, I/6, I/10, I/14, M/2, M/6, M/10, M/14, |
| A/3, | A/7, A/11, A/15, | E/3, E/7, E/11, E/15, | I/3, I/7, I/11, I/15, M/3, M/7, M/11, M/15, |
| A/4, | A/8, A/12, A/16, | E/4, E/8, E/12, E/16, | I/4, I/8, I/12, I/16, M/4, M/8, M/12, M/16, |
| B/1, | B/5, B/9, B/13, | F/1, F/5, F/9, F/13, | J/1, J/5, J/9, J/13, N/1, N/5, N/9, N/13, |
| B/2, | B/6, B/10, B/14, | F/2, F/6, F/10, F/14, | J/2, J/6, J/10, J/14, N/2, N/6, N/10, N/14, |
| B/3, | B/7, B/11, B/15, | F/3, F/7, F/11, F/15, | J/3, J/7, J/11, J/15, N/3, N/7, N/11, N/15, |
| B/4, | B/8, B/12, B/16, | F/4, F/8, F/12, F/16, | J/4, J/8, J/12, J/16, N/4, N/8, N/12, N/16, |
| C/1, | C/5, C/9, C/13, | G/1, G/5, G/9, G/13, | K/1, K/5, K/9, K/13, O/1, O/5, O/9, O/13, |
| C/2, | C/6, C/10, C/14, | G/2, G/6, G/10, G/14, | K/2, K/6, K/10, K/14, O/2, O/6, O/10, O/14, |
| C/3, | C/7, C/11, C/15, | G/3, G/7, G/11, G/15, | K/3, K/7, K/11, K/15, O/3, O/7, O/11, O/15, |
| C/4, | C/8, C/12, C/16, | G/4, G/8, G/12, G/16, | K/4, K/8, K/12, K/16, O/4, O/8, O/12, O/16, |
| D/1, | D/5, D/9, D/13, | H/1, H/5, H/9, H/13, | L/1, L/5, L/9, L/13, P/1, P/5, P/9, P/13, |
| D/2, | D/6, D/10, D/14, | H/2, H/6, H/10, H/14, | L/2, L/6, L/10, L/14, P/2, P/6, P/10, P/14, |
| D/3, | D/7, D/11, D/15, | H/3, H/7, H/11, H/15, | L/3, L/7, L/11, L/15, P/3, P/7, P/11, P/15, |
| D/4, | D/8, D/12, D/16, | H/4, H/8, H/12, H/16, | L/4, L/8, L/12, L/16, P/4, P/8, P/12, P/16. |

**ONLY MAPS UNDERLINED IN RED ARE AVAILABLE, THE STYLE AND PRICE BEING INDICATED BY THE UNDERLINING AS EXPLAINED BELOW:—**

(a) ═══ MODERN STYLE CONTOURED MAPS IN COLOURS from surveys since 1905.
- ¼-inch maps ... Rs. 1/8 each
- ½-inch " ... " 2/- "

(b) —— MODERN STYLE MAPS but partly older or less reliable than (a).
- 1-inch " ... " 1/8 "

*N.B.*—(1) Modern style maps, (a) and (b) above, measure about 24 by 19 inches. Many old style maps, (c) above, are double width and cover the area of two modern style maps. They are shown by continuous underlining below the two maps concerned.

(2) Incomplete maps, except when the blank area is sea, are shown by dotted letters and figures.

(c) – – – OLD STYLE MAPS MOSTLY IN BLACK ONLY from surveys prior to 1905.
- ¼-inch maps — Single width Re. 1/- each.
- ½-inch " — Single width Re. 1/- each.
- 1-inch " — Double width Rs. 1/8 each.

(3) The boundaries on old style maps, (c) above, can be specially hand coloured at an extra charge of Annas -/8/- single width and Re. 1/- double width per copy.

(4) For further details regarding these maps, see page 1 of the map catalogue.

**HOW TO ORDER A MAP.** Consult the index and explanation opposite and the lists above. Select the most suitable map available. Send your order to the MAP SALES OFFICE, 13, WOOD STREET, CALCUTTA, or any other Survey of India Office or authorized agent. Maps are usually supplied per V.P.P. to the public and on book-debit to Government Departments (see page 6 of the map catalogue).

**GRID AND MESH.** Certain maps of military importance can be supplied gridded or meshed. In most cases -/3/- annas extra per copy is charged (see page 7 of the map catalogue).

**MAP MOUNTING.** Maps can be mounted on cloth either singly or several joined together to form a combined map in various styles (see page 5 of the map catalogue).

**OTHER MAPS.** For other maps of this area, except forest maps, see the plates and appendices of the map catalogue. For forest maps enquire from the FOREST MAP OFFICE, SURVEY OF INDIA, DEHRA DÚN.

CC-0. Jangamwadi Math Collection. Digitized by eGangotri

**WHEN NAMING A MAP NEVER FORGET TO INCLUDE THE INDEX NUMBER—IN THIS CASE No. 31**

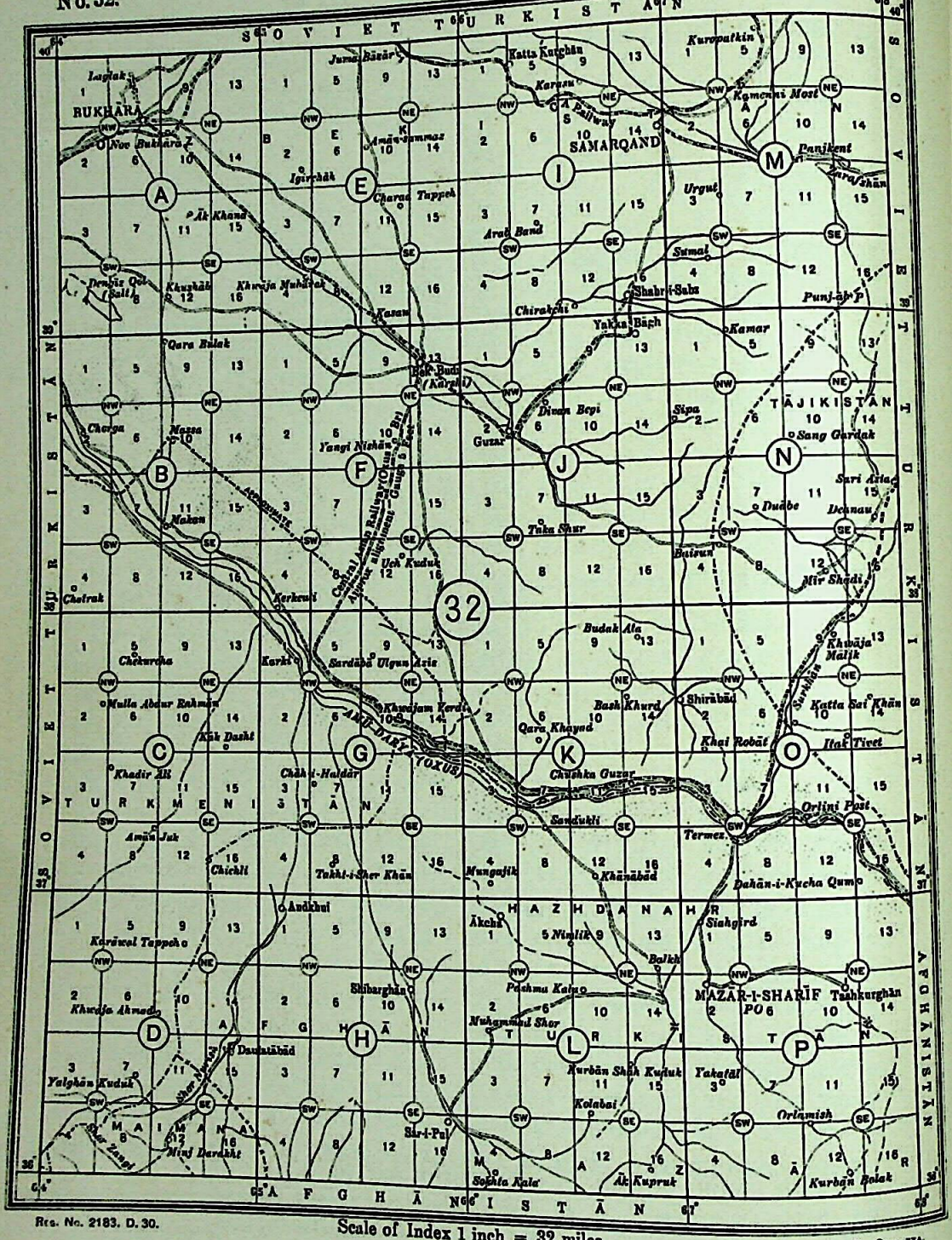


Rts. No. 2183. D. 30.

Scale of Index 1 inch = 32 miles.

ENGD. & HELIO. S. I. O., CALCUTTA.

This index is a quarter size skeleton of Geographical map No. 32 of the "1/M" or "INDIA AND ADJACENT COUNTRIES SERIES", (see plate 5 of the map catalogue).

INDEX TO ADJOINING INDEXES

| | | |
|---|---|---|
| | | |
| 28 | 32 | 37 |
| 29 | 33 | 38 |

For maps of the same area, on topographical scales, please see the page opposite.

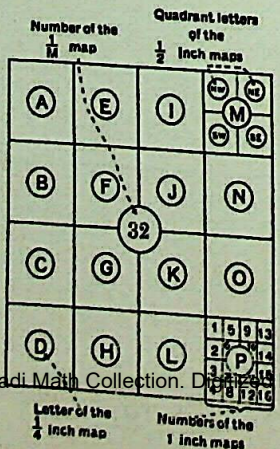


## HOW TO NAME A MAP.

*Example*—The maps which include Bokh... are:—

(1) The 1/M map ... 32.
(2) The quarter-inch map 32 A...
(3) The half-inch map ... 32 A...
(4) The one-inch map ... 32 A...

*Apply for Maps to:—*

MAP SALES OFFICE,
13 Wood Street, CALCUTTA.
(Telegram—SURMAPS)
or to any other Survey of In...
Office or authorized agent ...
page 1 of the map catalogue.

CC-0. Jangamwadi Math Collection. Digitized by eGangotri

# TOPOGRAPHICAL MAPS.

**QUARTER-INCH MAPS** (Scale ¼-inch = 1 mile). Sometimes known as 'Degree sheets' and shown on the Index opposite by the sixteen large squares in the middle of each of which a single letter is circled. These maps are named by quoting the index number and the letter concerned. Their positions on the Index are as follows:—

A E I M
B F J N
C G K O
D H L P

**HALF-INCH MAPS** (Scale ½-inch = 1 mile). Each map covers an area on the Index opposite of four of the smallest squares and has two letters circled in the middle of it. These maps are named by quoting the Index number and letters concerned. Their positions on the Index are as follows:—

A/NW, A/NE; E/NW, E/NE; I/NW, I/NE; M/NW, M/NE;
A/SW, A/SE; E/SW, E/SE; I/SW, I/SE; M/SW, M/SE;
B/NW, B/NE; F/NW, F/NE; J/NW, J/NE; N/NW, N/NE;
B/SW, B/SE; F/SW, F/SE; J/SW, J/SE; N/SW, N/SE;
C/NW, C/NE; G/NW, G/NE; K/NW, K/NE; O/NW, O/NE;
C/SW, C/SE; G/SW, G/SE; K/SW, K/SE; O/SW, O/SE;
D/NW, D/NE; H/NW, H/NE; L/NW, L/NE; P/NW, P/NE;
D/SW, D/SE; H/SW, H/SE; L/SW, L/SE; P/SW, P/SE.

**ONE-INCH MAPS** (Scale 1-inch = 1 mile). Shown on the Index opposite by the smallest squares in the middle of each of which is a figure. These maps are named by quoting the Index number and the letter and figure concerned. Their positions on the Index are as follows:—

A/1, A/5, A/ 9, A/13, E/ 1, E/5, E/ 9, E/13, I / 1, I/5, I / 9, I/13, M/1, M/5, M/ 9, M/13,
A/2, A/6, A/10, A/14, E/2, E/6, E/10, E/14, I/ 2, I/6, I/10, I/14, M/2, M/6, M/10, M/14,
A/3, A/7, A/11, A/15, E/3, E/7, E/11, E/15, I/ 3, I/7, I/11, I/15, M/3, M/7, M/11, M/15,
A/4, A/8, A/12, A/16, E/4, E/8, E/12, E/16, I/ 4, I/8, I/12, I/16, M/4, M/8, M/12, M/16,
B/1, B/5, B/ 9, B/13, F/ 1, F/5, F/ 9, F/13, J/ 1, J/5, J/ 9, J/13, N/1, N/5, N/ 9, N/13,
B/2, B/6, B/10, B/14, F/2, F/6, F/10, F/14, J/ 2, J/6, J/10, J/14, N/2, N/6, N/10, N/14,
B/3, B/7, B/11, B/15, F/3, F/7, F/11, F/15, J/ 3, J/7, J/11, J/15, N/3, N/7, N/11, N/15,
B/4, B/8, B/12, B/16, F/4, F/8, F/12, F/16, J/ 4, J/8, J/12, J/16, N/4, N/8, N/12, N/16,
C/1, C/5, C/ 9, C/13, G/ 1, G/5, G/ 9, G/13, K/1, K/5, K/ 9, K/13, O/1, O/5, O/ 9, O/13,
C/2, C/6, C/10, C/14, G/2, G/6, G/10, G/14, K/2, K/6, K/10, K/14, O/2, O/6, O/10, O/14,
C/3, C/7, C/11, C/15, G/3, G/7, G/11, G/15, K/3, K/7, K/11, K/15, O/3, O/7, O/11, O/15,
C/4, C/8, C/12, C/16, G/4, G/8, G/12, G/16, K/4, K/8, K/12, K/16, O/4, O/8, O/12, O/16,
D/1, D/5, D/ 9, D/13, H/ 1, H/5, H/ 9, H/13, L/1, L/5, L/ 9, L/13, P/1, P/5, P/ 9, P/13,
D/2, D/6, D/10, D/14, H/2, H/6, H/10, H/14, L/2, L/6, L/10, L/14, P/2, P/6, P/10, P/14,
D/3, D/7, D/11, D/15, H/3, H/7, H/11, H/15, L/3, L/7, L/11, L/15, P/3, P/7, P/11, P/15,
D/4, D/8, D/12, D/16, H/4, H/8, H/12, H/16, L/4, L/8, L/12, L/16, P/4, P/8, P/12, P/16.

**ONLY MAPS UNDERLINED IN RED ARE AVAILABLE, THE STYLE AND PRICE BEING INDICATED BY THE UNDERLINING AS EXPLAINED BELOW:—**

| | | | | |
|---|---|---|---|---|
| (a) | MODERN STYLE CONTOURED MAPS IN COLOURS from surveys since 1905. | ¼-inch maps | ... | Rs. 1/8 each |
| | | ½-inch " | ... | " 2/- " |
| (b) | MODERN STYLE MAPS but partly older or less reliable than (a). | 1-inch " | ... | " 1/8 " |
| (c) | OLD STYLE MAPS MOSTLY IN BLACK ONLY from surveys prior to 1905. | ¼-inch maps | | Single width Re. 1/- each. |
| | | ½-inch " | | |
| | | 1-inch " | | Double width Rs. 1/8 each. |

*N.B.*—(1) Modern style maps, (a) and (b) above, measure about 24 by 19 inches. Many old style maps, (c) above, are double width and cover the area of two modern style maps. They are shown by continuous underlining below the two maps concerned.

(2) Incomplete maps, except when the blank area is sea, are shown by dotted letters and figures.

(3) The boundaries on old style maps, (c) above, can be specially hand coloured at an extra charge of Annas -/8/- single width and Re. 1/- double width per copy.

(4) For further details regarding these maps, see page 4 of the map catalogue.

**HOW TO ORDER A MAP.** Consult the index and explanation opposite and the lists above. Select the most suitable map available. Send your order to the MAP SALES OFFICE, 13, WOOD STREET, CALCUTTA, or any other Survey of India Office or authorized agent. Maps are usually supplied per V.P.P. to the public and on book-debit to Government Departments (see page 6 of the map catalogue).

**GRID AND MESH.** Certain maps of military importance can be supplied gridded or meshed. In most cases -/3/- annas extra per copy is charged (see page 7 of the map catalogue).

**MAP MOUNTING.** Maps can be mounted on cloth either singly or several joined together to form a combined map in various styles (see page 5 of the map catalogue).

**OTHER MAPS.** For other maps of this area, except forest maps, see the plates and appendices of the map catalogue. For forest maps enquire from the FOREST MAP OFFICE, SURVEY OF INDIA, DEHRA DÚN.

CC-0. Jangamwadi Math Collection. Digitized by eGangotri

**WHEN NAMING A MAP NEVER FORGET TO INCLUDE THE INDEX NUMBER—IN THIS CASE No.**

No. 34.

Rrs. No. 2183. D. 30.

Scale of Index 1 inch = 32 miles.

ENGD. & HELIO. S. I. O., CALCUTTA.

This index is a quarter size skeleton of Geographical map No. 34 of the "1/M" or "INDIA AND ADJACENT COUNTRIES SERIES", (see plate 5 of the map catalogue).

INDEX TO ADJOINING INDEXES

| | | |
|---|---|---|
| 29 | 33 | 38 |
| 30 | 34 | 39 |
| 31 | 35 | 40 |

For maps of the same area, on topographical scales, please see the page opposite.

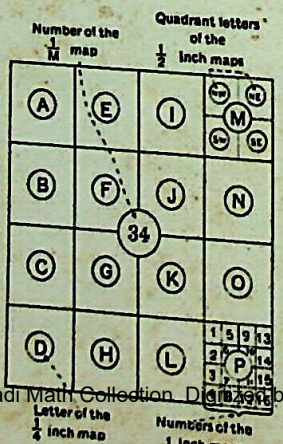


## HOW TO NAME A MAP.

*Example*—The maps which include Quetta are:—

(1) The 1/M map ... 34.
(2) The quarter-inch map 34 N.
(3) The half-inch map ... 34 N.
(4) The one-inch map ... 34 N.

*Apply for Maps to:—*

MAP SALES OFFICE,
13 Wood Street, CALCUTTA.
(Telegram—SURMAPS)
or to any other Survey of India Office or authorized agent (see page 1 of the map catalogue).

CC-0. Jangamwadi Math Collection. Digitized by eGangotri

# TOPOGRAPHICAL MAPS.

**QUARTER-INCH MAPS** (Scale ¼-inch = 1 mile). Sometimes known as 'Degree sheets' and shown on the Index opposite by the sixteen large squares in the middle of each of which a single letter is circled. These maps are named by quoting the index number and the letter concerned. Their positions on the Index are as follows:—

A E I M
B F J N
C G K O
D H L P

**HALF-INCH MAPS** (Scale ½-inch = 1 mile). Each map covers an area on the Index opposite of four of the smallest squares and has two letters circled in the middle of it. These maps are named by quoting the Index number and letters concerned. Their positions on the Index are as follows:—

| | | | |
|---|---|---|---|
| A/NW, A/NE; | E/NW, E/NE; | I/NW, I/NE; | M/NW, M/NE; |
| A/SW, A/SE; | E/SW, E/SE; | I/SW, I/SE; | M/SW, M/SE; |
| B/NW, B/NE; | F/NW, F/NE; | J/NW, J/NE; | N/NW, N/NE; |
| B/SW, B/SE; | F/SW, F/SE; | J/SW, J/SE; | N/SW, N/SE; |
| C/NW, C/NE; | G/NW, G/NE; | K/NW, K/NE; | O/NW, O/NE; |
| C/SW, C/SE; | G/SW, G/SE; | K/SW, K/SE; | O/SW, O/SE; |
| D/NW, D/NE; | H/NW, H/NE; | L/NW, L/NE; | P/NW, P/NE; |
| D/SW, D/SE; | H/SW, H/SE; | L/SW, L/SE; | P/SW, P/SE. |

**ONE-INCH MAPS** (Scale 1-inch = 1 mile). Shown on the Index opposite by the smallest squares in the middle of each of which is a figure. These maps are named by quoting the Index number and the letter and figure concerned. Their positions on the Index are as follows:—

| | | | |
|---|---|---|---|
| A/1, A/5, A/ 9, A/13, | E/ 1, E/5, E/ 9, E/13, | I / 1, I/5, I / 9, I/13, | M/1, M/5, M/ 9, M/13, |
| A/2, A/6, A/10, A/14, | E/2, E/6, E/10, E/14, | I/ 2, I/6, I/10, I/14, | M/2, M/6, M/10, M/14, |
| A/3, A/7, A/11, A/15, | E/3, E/7, E/11, E/15, | I/ 3, I/7, I/11, I/15, | M/3, M/7, M/11, M/15, |
| A/4, A/8, A/12, A/16, | E/4, E/8, E/12, E/16, | I/ 4, I/8, I/12, I/16, | M/4, M/8, M/12, M/16, |
| B/ 1, B/5, B/ 9, B/13, | F/ 1, F/5, F/ 9, F/13, | J/ 1, J/5, J/ 9, J/13, | N/1, N/5, N/ 9, N/13, |
| B/2, B/6, B/10, B/14, | F/2, F/6, F/10, F/14, | J/2, J/6, J/10, J/14, | N/2, N/6, N/10, N/14, |
| B/3, B/7, B/11, B/15, | F/3, F/7, F/11, F/15, | J/3, J/7, J/11, J/15, | N/3, N/7, N/11, N/15, |
| B/4, B/8, B/12, B/16, | F/4, F/8, F/12, F/16, | J/4, J/8, J/12, J/16, | N/4, N/8, N/12, N/16, |
| C/ 1, C/5, C/ 9, C/13, | G/ 1, G/5, G/ 9, G/13, | K/1, K/5, K/ 9, K/13, | O/1, O/5, O/ 9, O/13, |
| C/2, C/6, C/10, C/14, | G/2, G/6, G/10, G/14, | K/2, K/6, K/10, K/14, | O/2, O/6, O/10, O/14, |
| C/3, C/7, C/11, C/15, | G/3, G/7, G/11, G/15, | K/3, K/7, K/11, K/15, | O/3, O/7, O/11, O/15, |
| C/4, C/8, C/12, C/16, | G/4, G/8, G/12, G/16, | K/4, K/8, K/12, K/16, | O/4, O/8, O/12, O/16, |
| D/ 1, D/5, D/ 9, D/13, | H/ 1, H/5, H/ 9, H/13, | L/1, L/5, L/ 9, L/13, | P/1, P/5, P/ 9, P/13, |
| D/2, D/6, D/10, D/14, | H/2, H/6, H/10, H/14, | L/2, L/6, L/10, L/14, | P/2, P/6, P/10, P/14, |
| D/3, D/7, D/11, D/15, | H/3, H/7, H/11, H/15, | L/3, L/7, L/11, L/15, | P/3, P/7, P/11, P/15, |
| D/4, D/8, D/12, D/16, | H/4, H/8, H/12, H/16, | L/4, L/8, L/12, L/16, | P/4, P/8, P/12, P/16. |

**ONLY MAPS UNDERLINED IN RED ARE AVAILABLE, THE STYLE AND PRICE BEING INDICATED BY THE UNDERLINING AS EXPLAINED BELOW:—**

(a) MODERN STYLE CONTOURED MAPS IN COLOURS from surveys since 1905. ¼-inch maps ... Rs. 1/8 each; ½-inch " ... " 2/- "

(b) MODERN STYLE MAPS but partly older or less reliable than (a). 1-inch " ... " 1/8 "

(c) OLD STYLE MAPS MOSTLY IN BLACK ONLY from surveys prior to 1905. ¼-inch maps, ½-inch ", 1-inch " — Single width Re. 1/- each. Double width Rs. 1/8 each.

*N.B.*—(1) Modern style maps, (a) and (b) above, measure about 24 by 19 inches. Many old style maps, (c) above, are double width and cover the area of two modern style maps. They are shown by continuous underlining below the two maps concerned.

(2) Incomplete maps, except when the blank area is sea, are shown by dotted letters and figures.

(3) The boundaries on old style maps, (c) above, can be specially hand coloured at an extra charge of Annas -/8/- single width and Re. 1/- double width per copy.

(4) For further details regarding these maps, see page 4 of the map catalogue.

**HOW TO ORDER A MAP.** Consult the index and explanation opposite and the lists above. Select the most suitable map available. Send your order to the MAP SALES OFFICE, 13, WOOD STREET, CALCUTTA, or any other Survey of India Office or authorized agent. Maps are usually supplied per V.P.P. to the public and on book-debit to Government Departments (see page 6 of the map catalogue).

**GRID AND MESH.** Certain maps of military importance can be supplied gridded or meshed In most cases -/8/- annas extra per copy is charged (see page 7 of the map catalogue).

**MAP MOUNTING.** Maps can be mounted on cloth either singly or several joined together to form a combined map in various styles (see page 5 of the map catalogue).

**OTHER MAPS.** For other maps of this area, except forest maps, see the plates and appendices of the map catalogue. For forest maps enquire from the FOREST MAP OFFICE, SURVEY OF INDIA, DEHRA DUN.

CC-0. Jangamwadi Math Collection. Digitized by eGangotri

**WHEN NAMING A MAP NEVER FORGET TO INCLUDE THE INDEX NUMBER—IN THIS CASE No. 34**

No. 35.

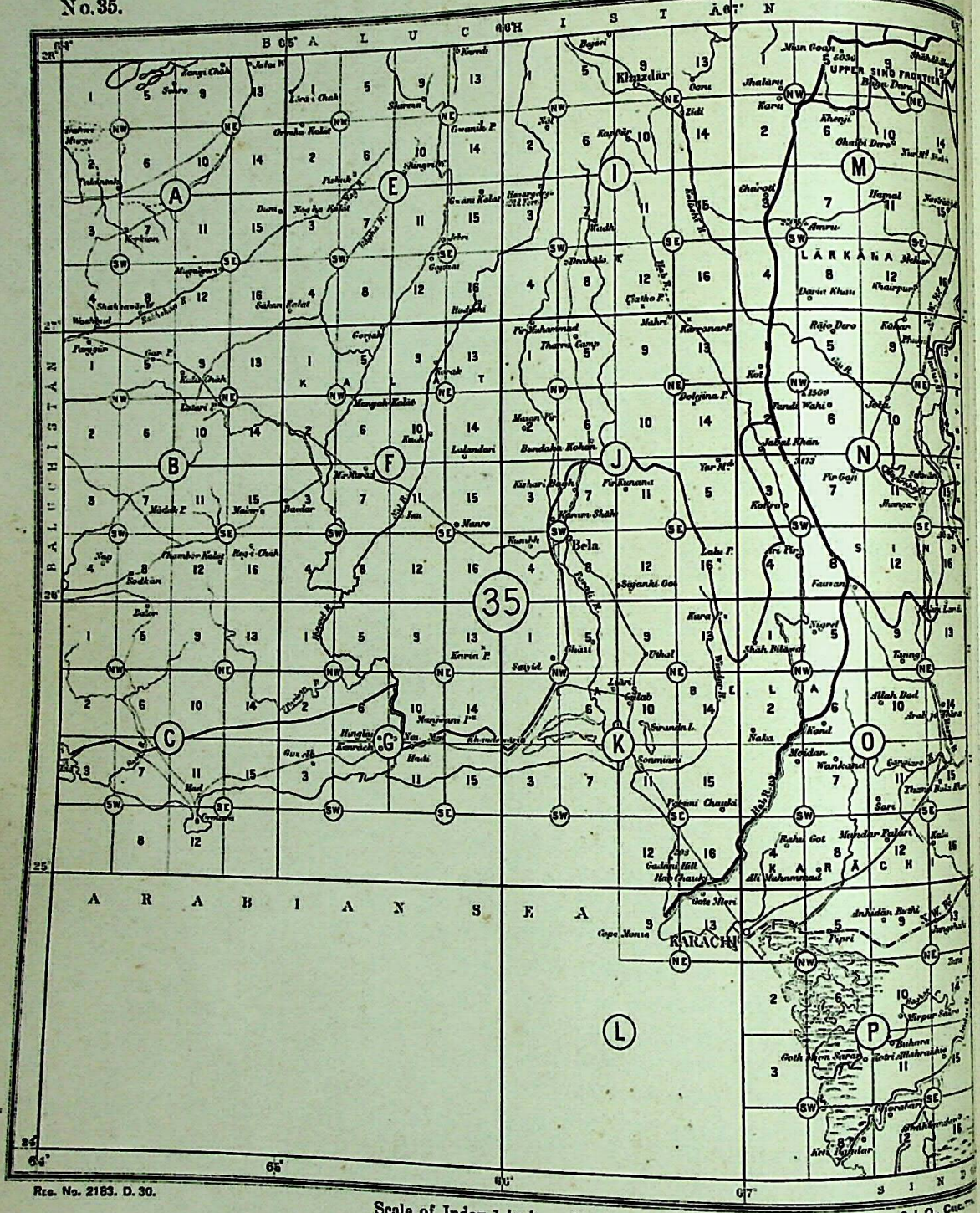


Rte. No. 2183. D. 30.

Scale of Index 1 inch = 32 miles.

ENGD. & HELIO. S. I. O., CALCUTTA.

This index is a quarter size skeleton of Geographical map No 35 of the "1/M" or "INDIA AND ADJACENT COUNTRIES SERIES", (see plate 5 of the map catalogue).

INDEX TO ADJOINING INDEXES

| | | |
|---|---|---|
| 30 | 34 | 39 |
| 31 | 35 | 40 |
| Sea | 36 | 41 |

For maps of the same area, on topographical scales, please see the page opposite.

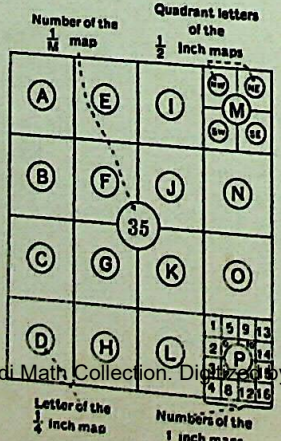


## HOW TO NAME A MAP.

*Example*—The maps which include Kara are:—

(1) The 1/M map ... 35.
(2) The quarter-inch map ... 35 P.
(3) The half-inch map ... 35 P.
(4) The one-inch map ... 35 P.

*Apply for Maps to:—*

MAP SALES OFFICE,
13 Wood Street, CALCUTTA.
(Telegram—SURMAPS)
or to any other Survey of I
Office or authorized agent
page 1 of the map catalo

CC-0. Jangamwadi Math Collection. Digitized by eGangotri

# TOPOGRAPHICAL MAPS.

**QUARTER-INCH MAPS** (Scale ¼-inch = 1 mile). Sometimes known as 'Degree sheets' and shown on the Index opposite by the sixteen large squares in the middle of each of which a single letter is circled. These maps are named by quoting the index number and the letter concerned. Their positions on the Index are as follows:—

| | | | |
|---|---|---|---|
| A | E | I | M |
| B | F | J | N |
| C | G | K | O |
| D | H | L | P |

**HALF-INCH MAPS** (Scale ½-inch = 1 mile). Each map covers an area on the Index opposite of four of the smallest squares and has two letters circled in the middle of it. These maps are named by quoting the Index number and letters concerned. Their positions on the Index are as follows:—

| | | | |
|---|---|---|---|
| A/NW, | A/NE; | E/NW, E/NE; | I/NW, I/NE; M/NW, M/NE; |
| A/SW, | A/SE; | E/SW, E/SE; | I/SW, I/SE; M/SW, M/SE; |
| B/NW, | B/NE; | F/NW, F/NE; | J/NW, J/NE; N/NW, N/NE; |
| B/SW, | B/SE; | F/SW, F/SE; | J/SW, J/SE; N/SW, N/SE; |
| C/NW, | C/NE; | G/NW, G/NE; | K/NW, K/NE; O/NW, O/NE; |
| C/SW, | C/SE; | G/SW, G/SE; | K/SW, K/SE; O/SW, O/SE; |
| D/NW, | D/NE; | H/NW, H/NE; | L/NW, L/NE; P/NW, P/NE; |
| D/SW, | D/SE; | H/SW, H/SE; | L/SW, L/SE; P/SW, P/SE. |

**ONE-INCH MAPS** (Scale 1-inch = 1 mile). Shown on the Index opposite by the smallest squares in the middle of each of which is a figure. These maps are named by quoting the Index number and the letter and figure concerned. Their positions on the Index are as follows:—

| | | | |
|---|---|---|---|
| A/1, | E/1, | I/1, | M/1, |
| A/2, | E/2, | I/2, | M/2, |
| A/3, | E/3, | I/3, | M/3, |
| A/4, | E/4, | I/4, | M/4, |
| A/5, | E/5, | I/5, | M/5, |
| A/6, | E/6, | I/6, | M/6, |
| A/7, | E/7, | I/7, | M/7, |
| A/8, | E/8, | I/8, | M/8, |
| A/9, | E/9, | I/9, | M/9, |
| A/10, | E/10, | I/10, | M/10, |
| A/11, | E/11, | I/11, | M/11, |
| A/12, | E/12, | I/12, | M/12, |
| A/13, | E/13, | I/13, | M/13, |
| A/14, | E/14, | I/14, | M/14, |
| A/15, | E/15, | I/15, | M/15, |
| A/16, | E/16, | I/16, | M/16, |
| B/1, | F/1, | J/1, | N/1, |
| B/2, | F/2, | J/2, | N/2, |
| B/3, | F/3, | J/3, | N/3, |
| B/4, | F/4, | J/4, | N/4, |
| B/5, | F/5, | J/5, | N/5, |
| B/6, | F/6, | J/6, | N/6, |
| B/7, | F/7, | J/7, | N/7, |
| B/8, | F/8, | J/8, | N/8, |
| B/9, | F/9, | J/9, | N/9, |
| B/10, | F/10, | J/10, | N/10, |
| B/11, | F/11, | J/11, | N/11, |
| B/12, | F/12, | J/12, | N/12, |
| B/13, | F/13, | J/13, | N/13, |
| B/14, | F/14, | J/14, | N/14, |
| B/15, | F/15, | J/15, | N/15, |
| B/16, | F/16, | J/16, | N/16, |
| C/1, | G/1, | K/1, | O/1, |
| C/2, | G/2, | K/2, | O/2, |
| C/3, | G/3, | K/3, | O/3, |
| C/4, | G/4, | K/4, | O/4, |
| C/5, | G/5, | K/5, | O/5, |
| C/6, | G/6, | K/6, | O/6, |
| C/7, | G/7, | K/7, | O/7, |
| C/8, | G/8, | K/8, | O/8, |
| C/9, | G/9, | K/9, | O/9, |
| C/10, | G/10, | K/10, | O/10, |
| C/11, | G/11, | K/11, | O/11, |
| C/12, | G/12, | K/12, | O/12, |
| C/13, | G/13, | K/13, | O/13, |
| C/14, | G/14, | K/14, | O/14, |
| C/15, | G/15, | K/15, | O/15, |
| C/16, | G/16, | K/16, | O/16, |
| D/1, | H/1, | L/1, | P/1, |
| D/2, | H/2, | L/2, | P/2, |
| D/3, | H/3, | L/3, | P/3, |
| D/4, | H/4, | L/4, | P/4, |
| D/5, | H/5, | L/5, | P/5, |
| D/6, | H/6, | L/6, | P/6, |
| D/7, | H/7, | L/7, | P/7, |
| D/8, | H/8, | L/8, | P/8, |
| D/9, | H/9, | L/9, | P/9, |
| D/10, | H/10, | L/10, | P/10, |
| D/11, | H/11, | L/11, | P/11, |
| D/12, | H/12, | L/12, | P/12, |
| D/13, | H/1, | L/13, | P/13, |
| D/14, | H/2, | L/14, | P/14, |
| D/15, | H/3, | L/15, | P/15, |
| D/16, | H/4, | L/16, | P/16. |

**ONLY MAPS UNDERLINED IN RED ARE AVAILABLE, THE STYLE AND PRICE BEING INDICATED BY THE UNDERLINING AS EXPLAINED BELOW:—**

(a) ═══ MODERN STYLE CONTOURED MAPS IN COLOURS from surveys since 1905. — ¼-inch maps ... Rs. 1/8 each; ½-inch „ ... „ 2/- „

(b) ——— MODERN STYLE MAPS but partly older or less reliable than (a). — 1-inch „ ... „ 1/8 „

*N.B.*—(1) Modern style maps, (a) and (b) above, measure about 24 by 19 inches. Many old style maps, (c) above, are double width and cover the area of two modern style maps. They are shown by continuous underlining below the two maps concerned.

(2) Incomplete maps, except when the blank area is sea, are shown by dotted letters and figures.

(c) – – – OLD STYLE MAPS MOSTLY IN BLACK ONLY from surveys prior to 1905. — ¼-inch maps, ½-inch „, 1-inch „ — Single width Re. 1 - each. Double width Rs. 1 8 each.

(3) The boundaries on old style maps, (c) above, can be specially hand coloured at an extra charge of Annas -/8/- single width and Re. 1 - double width per copy.

(4) For further details regarding these maps, see page 4 of the map catalogue.

**HOW TO ORDER A MAP.** Consult the index and explanation opposite and the lists above. Select the most suitable map available. Send your order to the MAP SALES OFFICE, 13, WOOD STREET, CALCUTTA, or any other Survey of India Office or authorized agent. Maps are usually supplied per V.P.P. to the public and on book-debit to Government Departments (see page 6 of the map catalogue).

**GRID AND MESH.** Certain maps of military importance can be supplied gridded or meshed In most cases -/8/- annas extra per copy is charged (see page 7 of the map catalogue).

**MAP MOUNTING.** Maps can be mounted on cloth either singly or several joined together to form a combined map in various styles (see page 5 of the map catalogue).

**OTHER MAPS.** For other maps of this area, except forest maps, see the plates and appendices of the map catalogue. For forest maps enquire from the FOREST MAP OFFICE, SURVEY OF INDIA, DEHRA DÚN.

CC-0. Jangamwadi Math Collection. Digitized by eGangotri

**WHEN NAMING A MAP NEVER FORGET TO INCLUDE THE INDEX NUMBER—IN THIS CASE No. 35**

INDEX
No. 36.

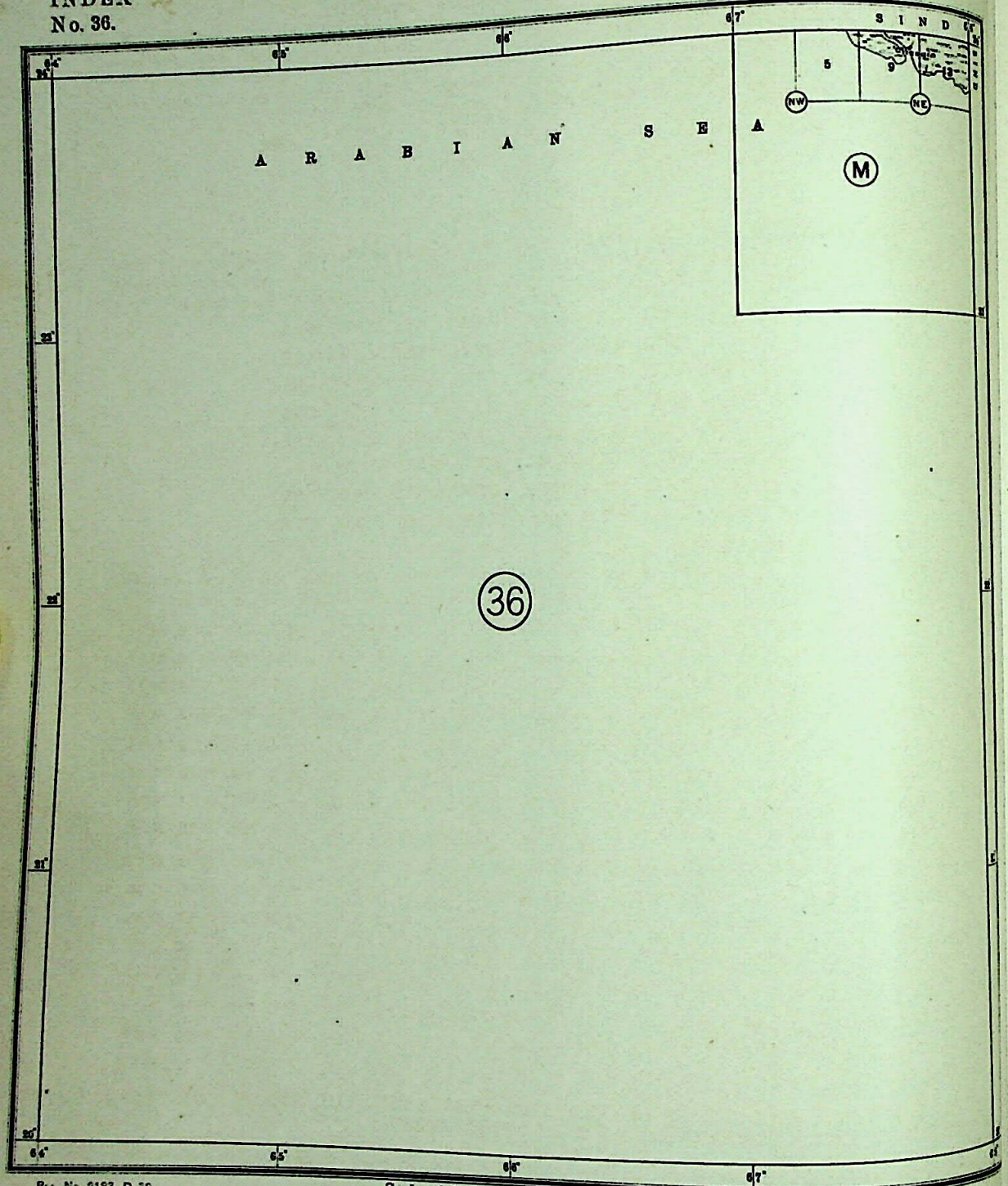


Reg. No. 2183. D. 39.

Scale of Index 1 inch = 32 miles.

Engd. & Helio. S. I. O., Calcutta.

This index is a quarter size skeleton of Geographical map No. 36. of the "1/M" or "INDIA AND ADJACENT COUNTRIES SERIES", (see plate 5 of the map catalogue).

INDEX TO ADJOINING INDEXES

| | | |
|---|---|---|
| 31 | 35 | 40 |
| Sea | 36 | 41 |
| Sea | Sea | Sea |

For maps of the same area, on topographical scales, please see the page opposite.

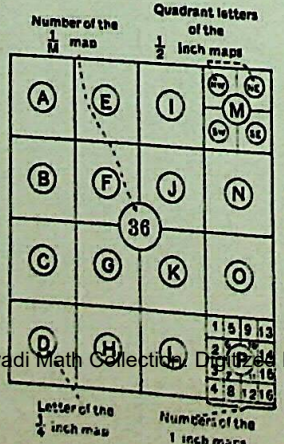


## HOW TO NAME A MAP.

*Example*—The maps which include Wassie are:—

| | | |
|---|---|---|
| (1) | The 1/M map ... | 36. |
| (2) | The quarter-inch map | 36 M. |
| (3) | The half-inch map ... | 36 M/NE |
| (4) | The one-inch map ... | 36 M/9. |

*Apply for Maps to:—*

MAP SALES OFFICE,
13 Wood Street, CALCUTTA.
(Telegram—SURMAPS)
or to any other Survey of India Office or authorized agent (see page 1 of the map catalogue).

CC-0. Jangamwadi Math Collection. Digitized by eGangotri

# TOPOGRAPHICAL MAPS.

**QUARTER-INCH MAPS** (Scale ¼-inch = 1 mile). Sometimes known as 'Degree sheets' and shown on the Index opposite by the sixteen large squares in the middle of each of which a single letter is circled. These maps are named by quoting the index number and the letter concerned. Their positions on the Index are as follows:—

A E I M
B F J N
C G K O
D H L P

**HALF-INCH MAPS** (Scale ½-inch = 1 mile). Each map covers an area on the Index opposite of four of the smallest squares and has two letters circled in the middle of it. These maps are named by quoting the Index number and letters concerned. Their positions on the Index are as follows:—

| | | | |
|---|---|---|---|
| A/NW, | A/NE; | E/NW, E/NE; | I/NW, I/NE; M/NW, M/NE; |
| A/SW, | A/SE; | E/SW, E/SE; | I/SW, I/SE; M/SW, M/SE; |
| B/NW, | B/NE; | F/NW, F/NE; | J/NW, J/NE; N/NW, N/NE; |
| B/SW, | B/SE; | F/SW, F/SE; | J/SW, J/SE; N/SW, N/SE; |
| C/NW, | C/NE; | G/NW, G/NE; | K/NW, K/NE; O/NW, O/NE; |
| C/SW, | C/SE; | G/SW, G/SE; | K/SW, K/SE; O/SW, O/SE; |
| D/NW, | D/NE; | H/NW, H/NE; | L/NW, L/NE; P/NW, P/NE; |
| D/SW, | D/SE; | H/SW, H/SE; | L/SW, L/SE; P/SW, P/SE. |

**ONE-INCH MAPS** (Scale 1-inch = 1 mile). Shown on the Index opposite by the smallest squares in the middle of each of which is a figure. These maps are named by quoting the Index number and the letter and figure concerned. Their positions on the Index are as follows:—

| | | | |
|---|---|---|---|
| A/1, A/5, A/9, A/13, | E/1, E/5, E/9, E/13, | I/1, I/5, I/9, I/13, | M/1, M/5, M/9, M/13, |
| A/2, A/6, A/10, A/14, | E/2, E/6, E/10, E/14, | I/2, I/6, I/10, I/14, | M/2, M/6, M/10, M/14, |
| A/3, A/7, A/11, A/15, | E/3, E/7, E/11, E/15, | I/3, I/7, I/11, I/15, | M/3, M/7, M/11, M/15, |
| A/4, A/8, A/12, A/16, | E/4, E/8, E/12, E/16, | I/4, I/8, I/12, I/16, | M/4, M/8, M/12, M/16, |
| B/1, B/5, B/9, B/13, | F/1, F/5, F/9, F/13, | J/1, J/5, J/9, J/13, | N/1, N/5, N/9, N/13, |
| B/2, B/6, B/10, B/14, | F/2, F/6, F/10, F/14, | J/2, J/6, J/10, J/14, | N/2, N/6, N/10, N/14, |
| B/3, B/7, B/11, B/15, | F/3, F/7, F/11, F/15, | J/3, J/7, J/11, J/15, | N/3, N/7, N/11, N/15, |
| B/4, B/8, B/12, B/16, | F/4, F/8, F/12, F/16, | J/4, J/8, J/12, J/16, | N/4, N/8, N/12, N/16, |
| C/1, C/5, C/9, C/13, | G/1, G/5, G/9, G/13, | K/1, K/5, K/9, K/13, | O/1, O/5, O/9, O/13, |
| C/2, C/6, C/10, C/14, | G/2, G/6, G/10, G/14, | K/2, K/6, K/10, K/14, | O/2, O/6, O/10, O/14, |
| C/3, C/7, C/11, C/15, | G/3, G/7, G/11, G/15, | K/3, K/7, K/11, K/15, | O/3, O/7, O/11, O/15, |
| C/4, C/8, C/12, C/16, | G/4, G/8, G/12, G/16, | K/4, K/8, K/12, K/16, | O/4, O/8, O/12, O/16, |
| D/1, D/5, D/9, D/13, | H/1, H/5, H/9, H/13, | L/1, L/5, L/9, L/13, | P/1, P/5, P/9, P/13, |
| D/2, D/6, D/10, D/14, | H/2, H/6, H/10, H/14, | L/2, L/6, L/10, L/14, | P/2, P/6, P/10, P/14, |
| D/3, D/7, D/11, D/15, | H/3, H/7, H/11, H/15, | L/3, L/7, L/11, L/15, | P/3, P/7, P/11, P/15, |
| D/4, D/8, D/12, D/16, | H/4, H/8, H/12, H/16, | L/4, L/8, L/12, L/16, | P/4, P/8, P/12, P/16. |

**ONLY MAPS UNDERLINED IN RED ARE AVAILABLE, THE STYLE AND PRICE BEING INDICATED BY THE UNDERLINING AS EXPLAINED BELOW:—**

| | | | |
|---|---|---|---|
| (a) ═══ MODERN STYLE CONTOURED MAPS IN COLOURS from surveys since 1905. | ¼-inch maps | ... | Rs. 1/8 each |
| | ½-inch " | ... | " 2/- " |
| (b) —— MODERN STYLE MAPS but partly older or less reliable than (a). | 1-inch " | ... | " 1/8 " |

(c) - - - OLD STYLE MAPS MOSTLY IN BLACK ONLY from surveys prior to 1905.

| | |
|---|---|
| ¼-inch maps | Single width Re. 1/- each. |
| ½-inch " | |
| 1-inch " | Double width Rs. 1/8 each. |

*N.B.*—(1) Modern style maps, (a) and (b) above, measure about 24 by 19 inches. Many old style maps, (c) above, are double width and cover the area of two modern style maps. They are shown by continuous underlining below the two maps concerned.

(2) Incomplete maps, except when the blank area is sea, are shown by dotted letters and figures.

(3) The boundaries on old style maps, (c) above, can be specially hand coloured at an extra charge of Annas -/8/- single width and Re. 1 - double width per copy.

(4) For further details regarding these maps, see page 4 of the map catalogue.

**HOW TO ORDER A MAP.** Consult the index and explanation opposite and the lists above. Select the most suitable map available. Send your order to the MAP SALES OFFICE, 18, WOOD STREET, CALCUTTA, or any other Survey of India Office or authorized agent. Maps are usually supplied per V.P.P. to the public and on book-debit to Government Departments (see page 6 of the map catalogue).

**GRID AND MESH.** Certain maps of military importance can be supplied gridded or meshed In most cases -/3/- annas extra per copy is charged (see page 7 of the map catalogue).

**MAP MOUNTING.** Maps can be mounted on cloth either singly or several joined together to form a combined map in various styles (see page 5 of the map catalogue).

**OTHER MAPS.** For other maps of this area, except forest maps, see the plates and appendices of the map catalogue. For forest maps enquire from the FOREST MAP OFFICE, SURVEY OF INDIA, DEHRA DUN.

CC-0. Jangamwadi Math Collection. Digitized by eGangotri

**WHEN NAMING A MAP NEVER FORGET TO INCLUDE THE INDEX NUMBER—IN THIS CASE No. 36**

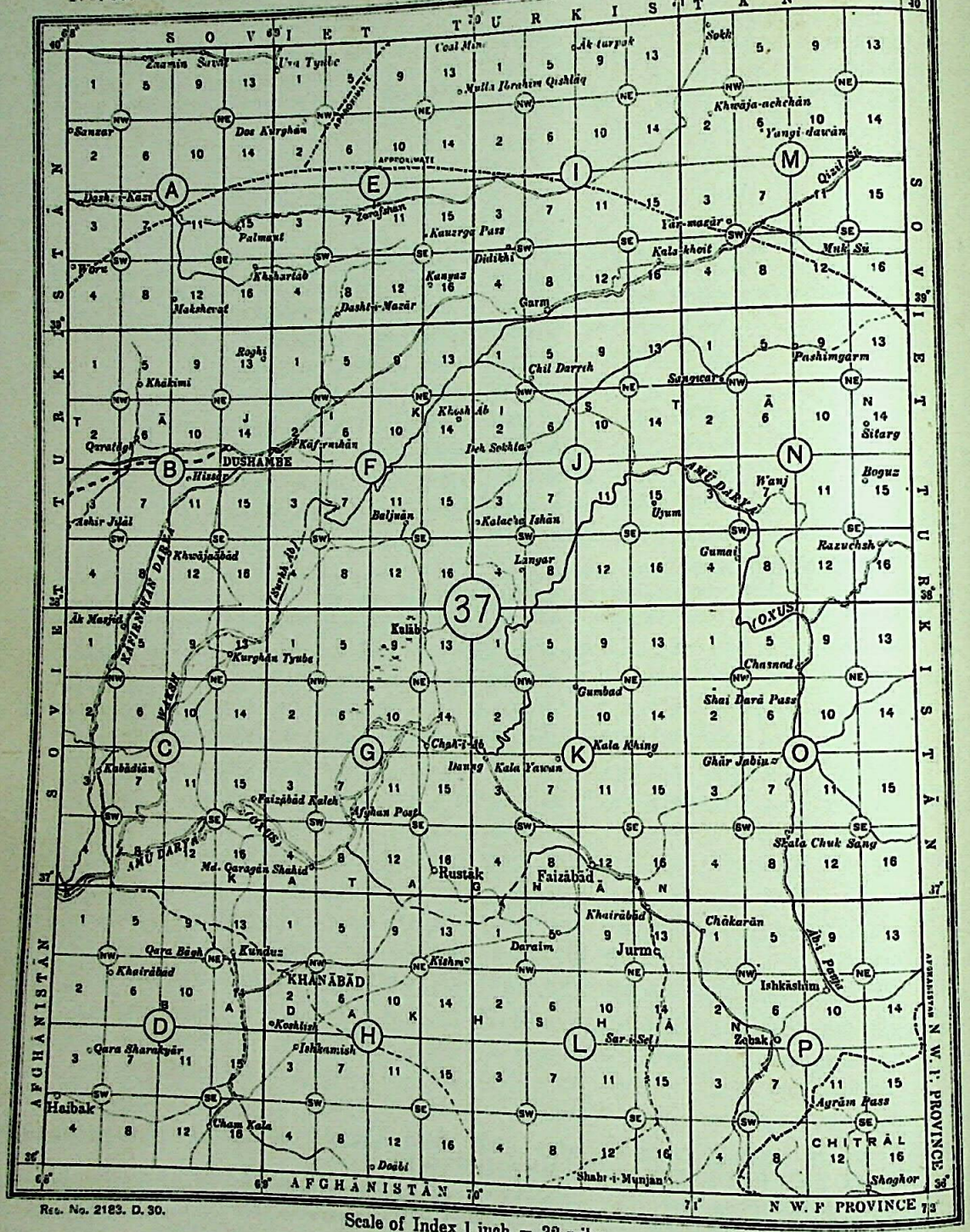


This index is a quarter size skeleton Geographical map No. 37 of the "1/M" "INDIA AND ADJACENT COUNTRIES SERIES", (see plate 5 of the catalogue).

INDEX TO ADJOINING INDEXES

| | | |
|---|---|---|
| | | |
| 32 | 37 | 42 |
| 33 | 38 | 43 |

For maps of the same area, on topographical scales, please see the page opposite.

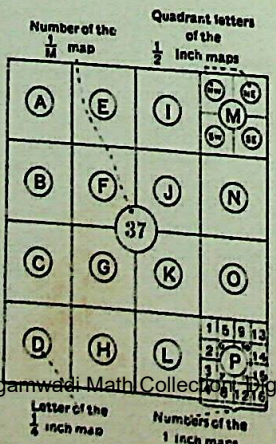


## HOW TO NAME A MAP.

*Example*—The maps which include Khānābād are:—

(1) The 1/M map ... 37.
(2) The quarter-inch map 37 H.
(3) The half-inch map ... 37 H/NW.
(4) The one-inch map ... 37 H/2.

*Apply for Maps to:—*

MAP SALES OFFICE,
13 Wood Street, CALCUTTA,
(Telegram—SURMAPS)
or to any other Survey of India Office or authorized agent (see page 1 of the map catalogue).

CC-0. Jangamwadi Math Collection. Digitized by eGangotri

# TOPOGRAPHICAL MAPS.

**QUARTER-INCH MAPS** (Scale ¼-inch = 1 mile). Sometimes known as 'Degree sheets' and shown on the Index opposite by the sixteen large squares in the middle of each of which a single letter is circled. These maps are named by quoting the index number and the letter concerned. Their positions on the Index are as follows:—

A E I M
B F J N
C G K O
D H L P

**HALF-INCH MAPS** (Scale ½-inch = 1 mile). Each map covers an area on the Index opposite of four of the smallest squares and has two letters circled in the middle of it. These maps are named by quoting the Index number and letters concerned. Their positions on the Index are as follows:—

| | | | |
|---|---|---|---|
| A/NW, A/NE; | E/NW, E/NE; | I/NW, I/NE; | M/NW, M/NE; |
| A/SW, A/SE; | E/SW, E/SE; | I/SW, I/SE; | M/SW, M/SE; |
| B/NW, B/NE; | F/NW, F/NE; | J/NW, J/NE; | N/NW, N/NE; |
| B/SW, B/SE; | F/SW, F/SE; | J/SW, J/SE; | N/SW, N/SE; |
| C/NW, C/NE; | G/NW, G/NE; | K/NW, K/NE; | O/NW, O/NE; |
| C/SW, C/SE; | G/SW, G/SE; | K/SW, K/SE; | O/SW, O/SE; |
| D/NW, D/NE; | H/NW, H/NE; | L/NW, L/NE; | P/NW, P/NE; |
| D/SW, D/SE; | H/SW, H/SE; | L/SW, L/SE; | P/SW, P/SE. |

**ONE-INCH MAPS** (Scale 1-inch = 1 mile). Shown on the Index opposite by the smallest squares in the middle of each of which is a figure. These maps are named by quoting the Index number and the letter and figure concerned. Their positions on the Index are as follows:—

| | | | |
|---|---|---|---|
| A/1, A/5, A/9, A/13, | E/1, E/5, E/9, E/13, | I/1, I/5, I/9, I/13, | M/1, M/5, M/9, M/13, |
| A/2, A/6, A/10, A/14, | E/2, E/6, E/10, E/14, | I/2, I/6, I/10, I/14, | M/2, M/6, M/10, M/14, |
| A/3, A/7, A/11, A/15, | E/3, E/7, E/11, E/15, | I/3, I/7, I/11, I/15, | M/3, M/7, M/11. M/15, |
| A/4, A/8, A/12, A/16, | E/4, E/8, E/12, E/16, | I/4, I/8, I/12, I/16, | M/4, M/8, M/12, M/16, |
| B/1, B/5, B/9, B/13, | F/1, F/5, F/9, F/13, | J/1, J/5, J/9, J/13, | N/1, N/5, N/9, N/13, |
| B/2, B/6, B/10, B/14, | F/2, F/6, F/10, F/14, | J/2, J/6, J/10, J/14, | N/2, N/6, N/10, N/14, |
| B/3, B/7, B/11, B/15, | F/3, F/7, F/11, F/15, | J/3, J/7, J/11, J/15, | N/3, N/7, N/11, N/15, |
| B/4, B/8, B/12, B/16, | F/4, F/8, F/12, F/16, | J/4, J/8, J/12, J/16, | N/4, N/8, N/12, N/16, |
| C/1, C/5, C/9, C/13, | G/1, G/5, G/9, G/13, | K/1, K/5, K/9, K/13, | O/1, O/5, O/9, O/13, |
| C/2, C/6, C/10, C/14, | G/2, G/6, G/10, G/14, | K/2, K/6, K/10, K/14, | O/2, O/6, O/10, O/14, |
| C/3, C/7, C/11, C/15, | G/3, G/7, G/11, G/15, | K/3, K/7, K/11, K/15, | O/3, O/7, O/11, O/15, |
| C/4, C/8, C/12, C/16, | G/4, G/8, G/12, G/16, | K/4, K/8, K/12, K/16, | O/4, O/8, O/12, O/16, |
| D/1, D/5, D/9, D/13, | H/1, H/5, H/9, H/13, | L/1, L/5, L/9, L/13, | P/1, P/5, P/9, P/13, |
| D/2, D/6, D/10, D/14, | H/2, H/6, H/10, H/14, | L/2, L/6, L/10, L/14, | P/2, P/6, P/10, P/14, |
| D/3, D/7, D/11, D/15, | H/3, H/7, H/11, H/15, | L/3, L/7, L/11, L/15, | P/3, P/7, P/11, P/15, |
| D/4, D/8, D/12, D/16, | H/4, H/8, H/12, H/16, | L/4, L/8, L/12, L/16, | P/4, P/8, P/12, P/16. |

**ONLY MAPS UNDERLINED IN RED ARE AVAILABLE, THE STYLE AND PRICE BEING INDICATED BY THE UNDERLINING AS EXPLAINED BELOW:—**

| | | | |
|---|---|---|---|
| (a) | MODERN STYLE CONTOURED MAPS IN COLOURS from surveys since 1905. | ¼-inch maps | Rs. 1/8 each |
| | | ½-inch " | " 2/- " |
| (b) | MODERN STYLE MAPS but partly older or less reliable than (a). | 1-inch " | " 1/8 " |
| (c) | OLD STYLE MAPS MOSTLY IN BLACK ONLY from surveys prior to 1905. | ¼-inch maps | Single width Re. 1/- each. |
| | | ½-inch " | |
| | | 1-inch " | Double width Rs. 1/8 each. |

*N.B.*—(1) Modern style maps, (a) and (b) above, measure about 24 by 19 inches. Many old style maps, (c) above, are double width and cover the area of two modern style maps. They are shown by continuous underlining below the two maps concerned.

(2) Incomplete maps, except when the blank area is sea, are shown by dotted letters and figures.

(3) The boundaries on old style maps, (c) above, can be specially hand coloured at an extra charge of Annas -/8/- single width and Re. 1/- double width per copy.

(4) For further details regarding these maps, see page 4 of the map catalogue.

**HOW TO ORDER A MAP.** Consult the index and explanation opposite and the lists above. Select the most suitable map available. Send your order to the MAP SALES OFFICE, 13, WOOD STREET, CALCUTTA, or any other Survey of India Office or authorized agent. Maps are usually supplied per V.P.P. to the public and on book-debit to Government Departments (see page 6 of the map catalogue).

**GRID AND MESH.** Certain maps of military importance can be supplied gridded or meshed. In most cases -/3/- annas extra per copy is charged (see page 7 of the map catalogue).

**MAP MOUNTING.** Maps can be mounted on cloth either singly or several joined together to form a combined map in various styles (see page 5 of the map catalogue).

**OTHER MAPS.** For other maps of this area, except forest maps, see the plates and appendices of the map catalogue. For forest maps enquire from the FOREST MAP OFFICE, SURVEY OF INDIA, DEHRA DUN.

CC-0. Jangamwadi Math Collection. Digitized by eGangotri

**WHEN NAMING A MAP NEVER FORGET TO INCLUDE THE INDEX NUMBER—IN THIS CASE No.**

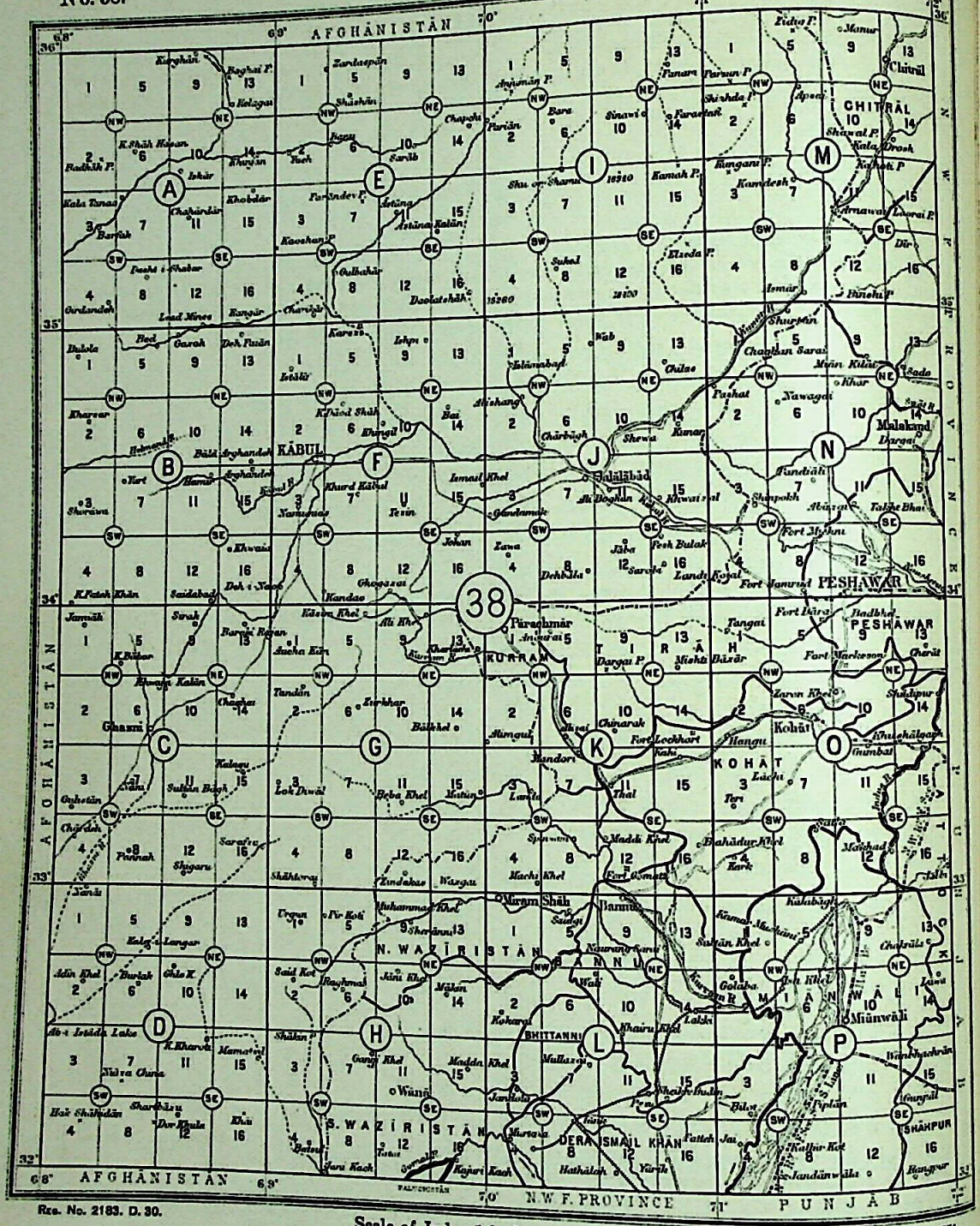


Rgs. No. 2183. D. 30.

Scale of Index 1 inch = 32 miles.

Engd. & Helio. S. I. O., Calcutta.

This index is a quarter size skeleton of Geographical map No. 38 of the "1/M" or "INDIA AND ADJACENT COUNTRIES SERIES", (see plate 5 of the map catalogue).

INDEX TO ADJOINING INDEXES

| | | |
|---|---|---|
| 32 | 37 | 42 |
| 33 | 38 | 43 |
| 34 | 39 | 44 |

For maps of the same area, on topographical scales, please see the page opposite.

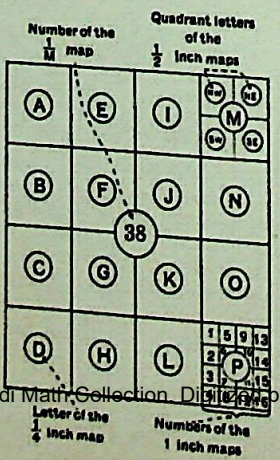


## HOW TO NAME A MAP.

*Example*—The maps which include Kala are:—

(1) The 1/M map ... 38.
(2) The quarter-inch map ... 38 F.
(3) The half-inch map ... 38 F N
(4) The one-inch map ... 38 F 2

*Apply for Maps to:—*

MAP SALES OFFICE,
13 Wood Street, CALCUTTA.
(Telegram—SURMAPS)
or to any other Survey of I
Office or authorized agent
page 1 of the map catalo

CC-0. Jangamwadi Math Collection. Digitized by eGangotri

# TOPOGRAPHICAL MAPS.

**QUARTER-INCH MAPS** (Scale ¼-inch = 1 mile). Sometimes known as 'Degree sheets' and shown on the Index opposite by the sixteen large squares in the middle of each of which a single letter is circled. These maps are named by quoting the index number and the letter concerned. Their positions on the Index are as follows:—

A E I M
B F J N
C G K O
D H L P

**HALF-INCH MAPS** (Scale ½-inch = 1 mile). Each map covers an area on the Index opposite of four of the smallest squares and has two letters circled in the middle of it. These maps are named by quoting the Index number and letters concerned. Their positions on the Index are as follows:—

| | | | |
|---|---|---|---|
| A/NW, A/NE; | E/NW, E/NE; | I/NW, I/NE; | M/NW, M/NE; |
| A/SW, A/SE; | E/SW, E/SE; | I/SW, I/SE; | M/SW, M/SE; |
| B/NW, B/NE; | F/NW, F/NE; | J/NW, J/NE; | N/NW, N/NE; |
| B/SW, B/SE; | F/SW, F/SE; | J/SW, J/SE; | N/SW, N/SE; |
| C/NW, C/NE; | G/NW, G/NE; | K/NW, K/NE; | O/NW, O/NE; |
| C/SW, C/SE; | G/SW, G/SE; | K/SW, K/SE; | O/SW, O/SE; |
| D/NW, D/NE; | H/NW, H/NE; | L/NW, L/NE; | P/NW, P/NE; |
| D/SW, D/SE; | H/SW, H/SE; | L/SW, L/SE; | P/SW, P/SE. |

**ONE-INCH MAPS** (Scale 1-inch = 1 mile). Shown on the Index opposite by the smallest squares in the middle of each of which is a figure. These maps are named by quoting the Index number and the letter and figure concerned. Their positions on the Index are as follows:—

| | | | |
|---|---|---|---|
| A/1, A/5, A/9, A/13, | E/1, E/5, E/9, E/13, | I/1, I/5, I/9, I/13, | M/1, M/5, M/9, M/13, |
| A/2, A/6, A/10, A/14, | E/2, E/6, E/10, E/14, | I/2, I/6, I/10, I/14, | M/2, M/6, M/10, M/14, |
| A/3, A/7, A/11, A/15, | E/3, E/7, E/11, E/15, | I/3, I/7, I/11, I/15, | M/3, M/7, M/11, M/15, |
| A/4, A/8, A/12, A/16, | E/4, E/8, E/12, E/16, | I/4, I/8, I/12, I/16, | M/4, M/8, M/12, M/16, |
| B/1, B/5, B/9, B/13, | F/1, F/5, F/9, F/13, | J/1, J/5, J/9, J/13, | N/1, N/5, N/9, N/13, |
| B/2, B/6, B/10, B/14, | F/2, F/6, F/10, F/14, | J/2, J/6, J/10, J/14, | N/2, N/6, N/10, N/14, |
| B/3, B/7, B/11, B/15, | F/3, F/7, F/11, F/15, | J/3, J/7, J/11, J/15, | N/3, N/7, N/11, N/15, |
| B/4, B/8, B/12, B/16, | F/4, F/8, F/12, F/16, | J/4, J/8, J/12, J/16, | N/4, N/8, N/12, N/16, |
| C/1, C/5, C/9, C/13, | G/1, G/5, G/9, G/13, | K/1, K/5, K/9, K/13, | O/1, O/5, O/9, O/13, |
| C/2, C/6, C/10, C/14, | G/2, G/6, G/10, G/14, | K/2, K/6, K/10, K/14, | O/2, O/6, O/10, O/14, |
| C/3, C/7, C/11, C/15, | G/3, G/7, G/11, G/15, | K/3, K/7, K/11, K/15, | O/3, O/7, O/11, O/15, |
| C/4, C/8, C/12, C/16, | G/4, G/8, G/12, G/16, | K/4, K/8, K/12, K/16, | O/4, O/8, O/12, O/16, |
| D/1, D/5, D/9, D/13, | H/1, H/5, H/9, H/13, | L/1, L/5, L/9, L/13, | P/1, P/5, P/9, P/13, |
| D/2, D/6, D/10, D/14, | H/2, H/6, H/10, H/14, | L/2, L/6, L/10, L/14, | P/2, P/6, P/10, P/14, |
| D/3, D/7, D/11, D/15, | H/3, H/7, H/11, H/15, | L/3, L/7, L/11, L/15, | P/3, P/7, P/11, P/15, |
| D/4, D/8, D/12, D/16, | H/4, H/8, H/12, H/16, | L/4, L/8, L/12, L/16, | P/4, P/8, P/12, P/16. |

**ONLY MAPS UNDERLINED IN RED ARE AVAILABLE, THE STYLE AND PRICE BEING INDICATED BY THE UNDERLINING AS EXPLAINED BELOW:—**

| | | | |
|---|---|---|---|
| (a) ═══ MODERN STYLE CONTOURED MAPS IN COLOURS from surveys since 1905. | ½-inch maps | ... | Rs. 1/8 each |
| | ¼-inch " | ... | " 2/- " |
| (b) ——— MODERN STYLE MAPS but partly older or less reliable than (a). | 1-inch " | ... | " 1/8 " |

*N.B.*—(1) Modern style maps, (a) and (b) above, measure about 24 by 19 inches. Many old style maps, (c) above, are double width and cover the area of two modern style maps. They are shown by continuous underlining below the two maps concerned.

(2) Incomplete maps, except when the blank area is sea, are shown by dotted letters and figures.

| | | | |
|---|---|---|---|
| (c) - - - OLD STYLE MAPS MOSTLY IN BLACK ONLY from surveys prior to 1905. | ½-inch maps | Single width | Re. 1/- each. |
| | ¼-inch " | | |
| | 1-inch " | Double width | Rs. 1/8 each. |

(3) The boundaries on old style maps, (c) above, can be specially hand coloured at an extra charge of Annas -/8/- single width and Re. 1/- double width per copy.

(4) For further details regarding these maps, see page 4 of the map catalogue.

**HOW TO ORDER A MAP.** Consult the index and explanation opposite and the lists above. Select the most suitable map available. Send your order to the MAP SALES OFFICE, 13, WOOD STREET, CALCUTTA, or any other Survey of India Office or authorized agent. Maps are usually supplied per V.P.P. to the public and on book-debit to Government Departments (see page 6 of the map catalogue).

**GRID AND MESH.** Certain maps of military importance can be supplied gridded or meshed. In most cases -/8/- annas extra per copy is charged (see page 7 of the map catalogue).

**MAP MOUNTING.** Maps can be mounted on cloth either singly or several joined together to form a combined map in various styles (see page 5 of the map catalogue).

**OTHER MAPS.** For other maps of this area, except forest maps, see the plates and appendices of the map catalogue. For forest maps enquire from the FOREST MAP OFFICE, SURVEY OF INDIA, DEHRA DUN.

CC-0. Jangamwadi Math Collection. Digitized by eGangotri

**WHEN NAMING A MAP NEVER FORGET TO INCLUDE THE INDEX NUMBER—IN THIS CASE No. 38**

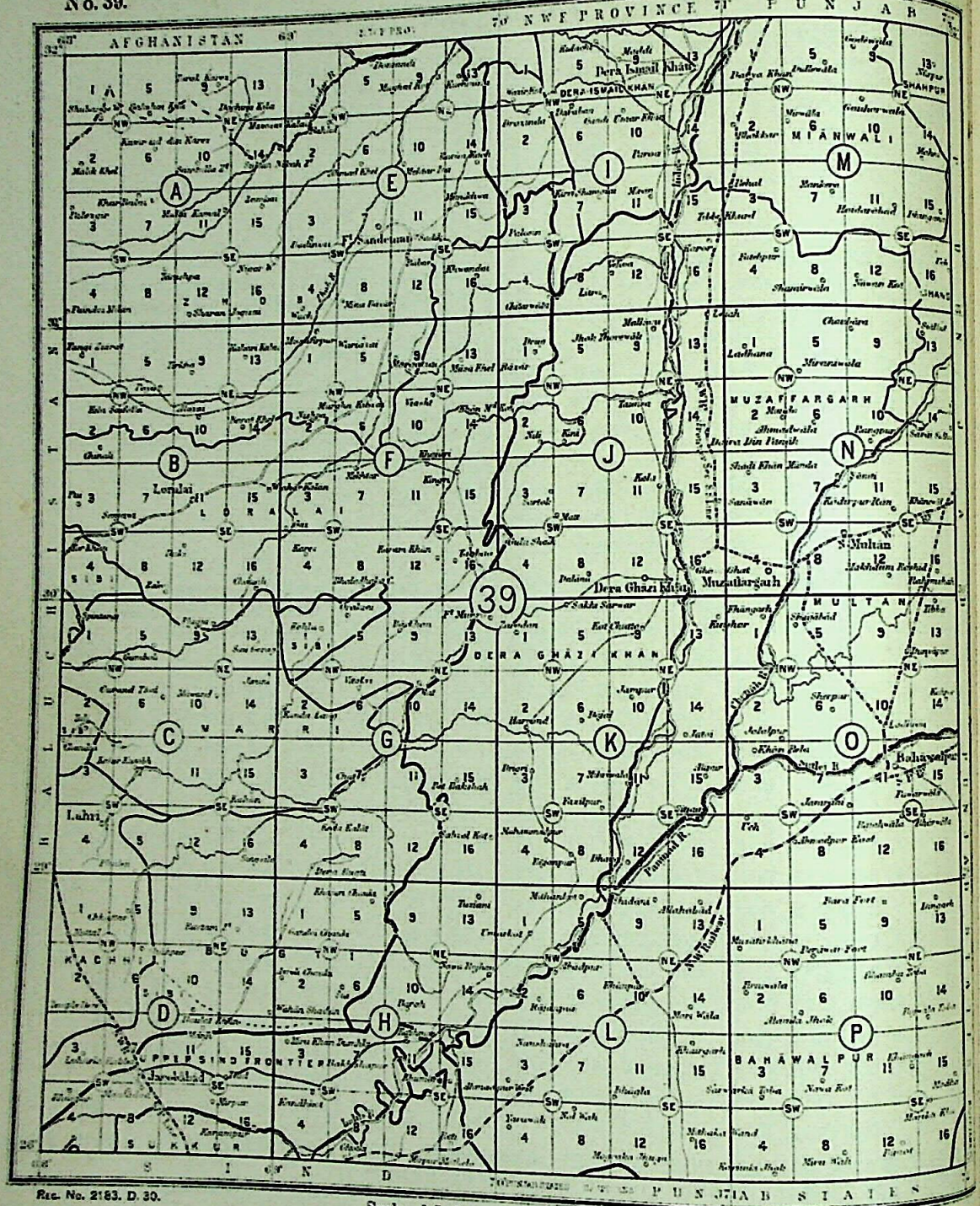


Rec. No. 2183. D. 30.

Scale of Index 1 inch = 32 miles.

ENGD. & HELIO. S. I. O., CALCUTTA.

This index is a quarter size skeleton of Geographical map No. 39 of the "1/M" or "INDIA AND ADJACENT COUNTRIES SERIES", (see plate 5 of the map catalogue).

INDEX TO ADJOINING INDEXES

| | | |
|---|---|---|
| 33 | 38 | 43 |
| 34 | 39 | 44 |
| 35 | 40 | 45 |

For maps of the same area, on topographical scales, please see the page opposite.

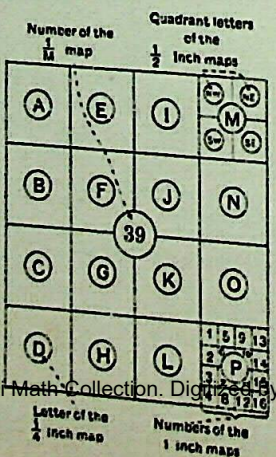


## HOW TO NAME A MAP.

*Example*—The maps which include Mo are:—

(1) The 1/M map ... 39
(2) The quarter-inch map 39 N
(3) The half-inch map ... 39 N
(4) The one-inch map ... 39 N

*Apply for Maps to:—*

MAP SALES OFFICE,
13 Wood Street, CALCUTTA
(Telegram—SURMAPS)
or to any other Survey of I
Office or authorized agent
page 1 of the map catalo

CC-0. Jangamwadi Math Collection. Digitized by eGangotri

# TOPOGRAPHICAL MAPS.

**QUARTER-INCH MAPS** (Scale ¼-inch = 1 mile). Sometimes known as 'Degree sheets' and shown on the Index opposite by the sixteen large squares in the middle of each of which a single letter is circled. These maps are named by quoting the Index number and the letter concerned. Their positions on the Index are as follows:—

| | | | |
|---|---|---|---|
| A | E | I | M |
| B | F | J | N |
| C | G | K | O |
| D | H | L | P |

**HALF-INCH MAPS** (Scale ½-inch = 1 mile). Each map covers an area on the Index opposite of four of the smallest squares and has two letters circled in the middle of it. These maps are named by quoting the Index number and letters concerned. Their positions on the Index are as follows:—

| | | | |
|---|---|---|---|
| A/NW, A/NE; | E/NW, E/NE; | I/NW, I/NE; | M/NW, M/NE; |
| A/SW, A/SE; | E/SW, E/SE; | I/SW, I/SE; | M/SW, M/SE; |
| B/NW, B/NE; | F/NW, F/NE; | J/NW, J/NE; | N/NW, N/NE; |
| B/SW, B/SE; | F/SW, F/SE; | J/SW, J/SE; | N/SW, N/SE; |
| C/NW, C/NE; | G/NW, G/NE; | K/NW, K/NE; | O/NW, O/NE; |
| C/SW, C/SE; | G/SW, G/SE; | K/SW, K/SE; | O/SW, O/SE; |
| D/NW, D/NE; | H/NW, H/NE; | L/NW, L/NE; | P/NW, P/NE; |
| D/SW, D/SE; | H/SW, H/SE; | L/SW, L/SE; | P/SW, P/SE. |

**ONE-INCH MAPS** (Scale 1-inch = 1 mile). Shown on the Index opposite by the smallest squares in the middle of each of which is a figure. These maps are named by quoting the Index number and the letter and figure concerned. Their positions on the Index are as follows:—

| | | | |
|---|---|---|---|
| A/1, A/5, A/ 9, A/13, | E/ 1, E/5, E/ 9, E/13, | I/1, I/5, I/ 9, I/13, | M/1, M/5, M/ 9, M/13, |
| A/2, A/6, A/10, A/14, | E/2, E/6, E/10, E/14, | I/2, I/6, I/10, I/14, | M/2, M/6, M/10, M/14, |
| A/3, A/7, A/11, A/15, | E/3, E/7, E/11, E/15, | I/3, I/7, I/11, I/15, | M/3, M/7, M/11, M/15, |
| A/4, A/8, A/12, A/16, | E/4, E/8, E/12, E/16, | I/4, I/8, I/12, I/16, | M/4, M/8, M/12, M/16, |
| B/1, B/5, B/ 9, B/13, | F/1, F/5, F/ 9, F/13, | J/1, J/5, J/ 9, J/13, | N/1, N/5, N/ 9, N/13, |
| B/2, B/6, B/10, B/14, | F/2, F/6, F/10, F/14, | J/2, J/6, J/10, J/14, | N/2, N/6, N/10, N/14, |
| B/3, B/7, B/11, B/15, | F/3, F/7, F/11, F/15, | J/3, J/7, J/11, J/15, | N/3, N/7, N/11, N/15, |
| B/4, B/8, B/12, B/16, | F/4, F/8, F/12, F/16, | J/4, J/8, J/12, J/16, | N/4, N/8, N/12, N/16, |
| C/1, C/5, C/ 9, C/13, | G/1, G/5, G/ 9, G/13, | K/1, K/5, K/ 9, K/13, | O/1, O/5, O/ 9, O/13, |
| C/2, C/6, C/10, C/14, | G/2, G/6, G/10, G/14, | K/2, K/6, K/10, K/14, | O/2, O/6, O/10, O/14, |
| C/3, C/7, C/11, C/15, | G/3, G/7, G/11, G/15, | K/3, K/7, K/11, K/15, | O/3, O/7, O/11, O/15, |
| C/4, C/8, C/12, C/16, | G/4, G/8, G/12, G/16, | K/4, K/8, K/12, K/16, | O/4, O/8, O/12, O/16, |
| D/1, D/5, D/ 9, D/13, | H/1, H/5, H/ 9, H/13, | L/1, L/5, L/ 9, L/13, | P/1, P/5, P/ 9, P/13, |
| D/2, D/6, D/10, D/14, | H/2, H/6, H/10, H/14, | L/2, L/6, L/10, L/14, | P/2, P/6, P/10, P/14, |
| D/3, D/7, D/11, D/15, | H/3, H/7, H/11, H/15, | L/3, L/7, L/11, L/15, | P/3, P/7, P/11, P/15, |
| D/4, D/8, D/12, D/16, | H/4, H/8, H/12, H/16, | L/4, L/8, L/12, L/16, | P/4, P/8, P/12, P/16. |

**ONLY MAPS UNDERLINED IN RED ARE AVAILABLE, THE STYLE AND PRICE BEING INDICATED BY THE UNDERLINING AS EXPLAINED BELOW:—**

| | | | |
|---|---|---|---|
| (a) ═══ MODERN STYLE CONTOURED MAPS IN COLOURS from surveys since 1905. | ½-inch maps | ... | Rs. 1/8 each |
| | ½-inch " | ... | " 2/- " |
| (b) ——— MODERN STYLE MAPS but partly older or less reliable than (a). | 1-inch " | ... | " 1/8 " |

*N.B.*—(1) Modern style maps, (a) and (b) above, measure about 24 by 19 inches. Many old style maps, (c) above, are double width and cover the area of two modern style maps. They are shown by continuous underlining below the two maps concerned.

(2) Incomplete maps, except when the blank area is sea, are shown by dotted letters and figures.

| | | |
|---|---|---|
| (c) – – – OLD STYLE MAPS MOSTLY IN BLACK ONLY from surveys prior to 1905. | ½-inch maps | Single width Re. 1/- each. |
| | ½-inch " | |
| | 1-inch " | Double width Rs. 1/8 each. |

(3) The boundaries on old style maps, (c) above, can be specially hand coloured at an extra charge of Annas -/8/- single width and Re. 1/- double width per copy.

(4) For further details regarding these maps, see page 4 of the map catalogue.

**HOW TO ORDER A MAP.** Consult the index and explanation opposite and the lists above. Select the most suitable map available. Send your order to the MAP SALES OFFICE, 13, WOOD STREET, CALCUTTA, or any other Survey of India Office or authorized agent. Maps are usually supplied per V.P.P. to the public and on book-debit to Government Departments (see page 6 of the map catalogue).

**GRID AND MESH.** Certain maps of military importance can be supplied gridded or meshed. In most cases -/8/- annas extra per copy is charged (see page 7 of the map catalogue).

**MAP MOUNTING.** Maps can be mounted on cloth either singly or several joined together to form a combined map in various styles (see page 5 of the map catalogue).

**OTHER MAPS.** For other maps of this area, except forest maps, see the plates and appendices of the map catalogue. For forest maps enquire from the FOREST MAP OFFICE, SURVEY OF INDIA, DEHRA DUN.

**WHEN NAMING A MAP NEVER FORGET TO INCLUDE THE INDEX NUMBER—IN THIS CASE No. 39**

CC-0. Mumukshu Bhawan Varanasi Collection. Digitized by eGangotri

# INDEX
## No. 40.

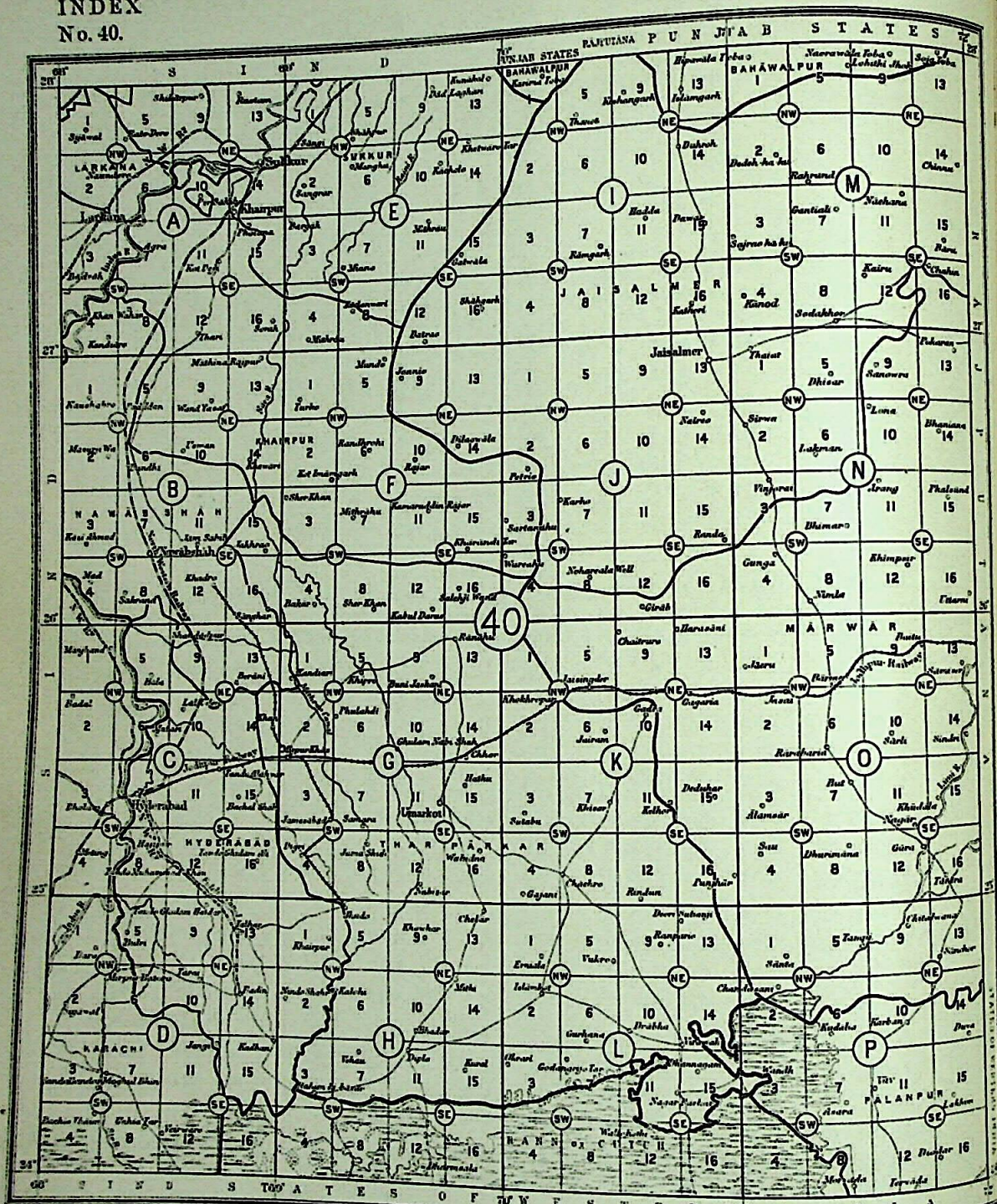


Rca. No. 2183. D. 30.

Scale of Index 1 inch = 32 miles.

ENGD. & HELIO. S. I. O., CALCUTTA.

This index is a quarter size skeleton of Geographical map No. 40 of the "1/M" or "INDIA AND ADJACENT COUNTRIES SERIES", (see plate 5 of the map catalogue).

### INDEX TO ADJOINING INDEXES

| | | |
|---|---|---|
| 34 | 39 | 44 |
| 35 | 40 | 45 |
| 36 | 41 | 46 |

For maps of the same area, on topographical scales, please see the page opposite.

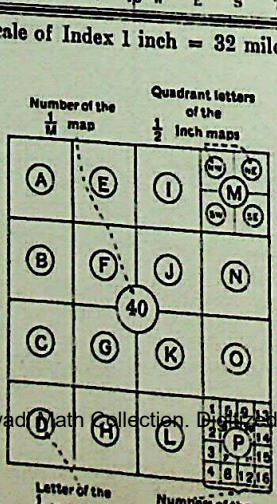


### HOW TO NAME A MAP.

*Example*—The maps which include Hyder... (Sin...
are :—

(1) The 1/M map ... 40.
(2) The quarter-inch map ... 40 ...
(3) The half-inch map ... 40 ...
(4) The one-inch map ...

*Apply for Maps to:—*

MAP SALES OFFICE,
13 Wood Street, CALCUTTA
(Telegram—SURMAPS)
or to any other Survey of In...
Office or authorized agent (...
page 1 of the map catalogue

CC-0. Jangamwadi Math Collection. Digitized by eGangotri

# TOPOGRAPHICAL MAPS.

**QUARTER-INCH MAPS** (Scale ¼-inch = 1 mile). Sometimes known as 'Degree sheets' and shown on the Index opposite by the sixteen large squares in the middle of each of which a single letter is circled. These maps are named by quoting the Index number and the letter concerned. Their positions on the Index are as follows:—

| | | | |
|---|---|---|---|
| A | E | I | M |
| B | F | J | N |
| C | G | K | O |
| D | H | L | P |

**HALF-INCH MAPS** (Scale ½-inch = 1 mile). Each map covers an area on the Index opposite of four of the smallest squares and has two letters circled in the middle of it. These maps are named by quoting the Index number and letters concerned. Their positions on the Index are as follows:—

| | | | |
|---|---|---|---|
| A/NW, A/NE; | E/NW, E/NE; | I/NW, I/NE; | M/NW, M/NE; |
| A/SW, A/SE; | E/SW, E/SE; | I/SW, I/SE; | M/SW, M/SE; |
| B/NW, B/NE; | F/NW, F/NE; | J/NW, J/NE; | N/NW, N/NE; |
| B/SW, B/SE; | F/SW, F/SE; | J/SW, J/SE; | N/SW, N/SE; |
| C/NW, C/NE; | G/NW, G/NE; | K/NW, K/NE; | O/NW, O/NE; |
| C/SW, C/SE; | G/SW, G/SE; | K/SW, K/SE; | O/SW, O/SE; |
| D/NW, D/NE; | H/NW, H/NE; | L/NW, L/NE; | P/NW, P/NE; |
| D/SW, D/SE; | H/SW, H/SE; | L/SW, L/SE; | P/SW, P/SE. |

**ONE-INCH MAPS** (Scale 1-inch = 1 mile). Shown on the Index opposite by the smallest squares in the middle of each of which is a figure. These maps are named by quoting the Index number and the letter and figure concerned. Their positions on the Index are as follows:—

| | | | |
|---|---|---|---|
| A/1, A/5, A/9, A/13, | E/1, E/5, E/9, E/13, | I/1, I/5, I/9, I/13, | M/1, M/5, M/9, M/13, |
| A/2, A/6, A/10, A/14, | E/2, E/6, E/10, E/14, | I/2, I/6, I/10, I/14, | M/2, M/6, M/10, M/14, |
| A/3, A/7, A/11, A/15, | E/3, E/7, E/11, E/15, | I/3, I/7, I/11, I/15, | M/3, M/7, M/11, M/15, |
| A/4, A/8, A/12, A/16, | E/4, E/8, E/12, E/16, | I/4, I/8, I/12, I/16, | M/4, M/8, M/12, M/16, |
| B/1, B/5, B/9, B/13, | F/1, F/5, F/9, F/13, | J/1, J/5, J/9, J/13, | N/1, N/5, N/9, N/13, |
| B/2, B/6, B/10, B/14, | F/2, F/6, F/10, F/14, | J/2, J/6, J/10, J/14, | N/2, N/6, N/10, N/14, |
| B/3, B/7, B/11, B/15, | F/3, F/7, F/11, F/15, | J/3, J/7, J/11, J/15, | N/3, N/7, N/11, N/15, |
| B/4, B/8, B/12, B/16, | F/4, F/8, F/12, F/16, | J/4, J/8, J/12, J/16, | N/4, N/8, N/12, N/16, |
| C/1, C/5, C/9, C/13, | G/1, G/5, G/9, G/13, | K/1, K/5, K/9, K/13, | O/1, O/5, O/9, O/13, |
| C/2, C/6, C/10, C/14, | G/2, G/6, G/10, G/14, | K/2, K/6, K/10, K/14, | O/2, O/6, O/10, O/14, |
| C/3, C/7, C/11, C/15, | G/3, G/7, G/11, G/15, | K/3, K/7, K/11, K/15, | O/3, O/7, O/11, O/15, |
| C/4, C/8, C/12, C/16, | G/4, G/8, G/12, G/16, | K/4, K/8, K/12, K/16, | O/4, O/8, O/12, O/16, |
| D/1, D/5, D/9, D/13, | H/1, H/5, H/9, H/13, | L/1, L/5, L/9, L/13, | P/1, P/5, P/9, P/13, |
| D/2, D/6, D/10, D/14, | H/2, H/6, H/10, H/14, | L/2, L/6, L/10, L/14, | P/2, P/6, P/10, P/14, |
| D/3, D/7, D/11, D/15, | H/3, H/7, H/11, H/15, | L/3, L/7, L/11, L/15, | P/3, P/7, P/11, P/15, |
| D/4, D/8, D/12, D/16, | H/4, H/8, H/12, H/16, | L/4, L/8, L/12, L/16, | P/4, P/8, P/12, P/16. |

**ONLY MAPS UNDERLINED IN RED ARE AVAILABLE, THE STYLE AND PRICE BEING INDICATED BY THE UNDERLINING AS EXPLAINED BELOW:—**

| | | | |
|---|---|---|---|
| (a) ═══ MODERN STYLE CONTOURED MAPS IN COLOURS from surveys since 1905. | ¼-inch maps | ... | Rs. 1/8 each |
| | ½-inch " | ... | " 2/- " |
| (b) —— MODERN STYLE MAPS but partly older or less reliable than (a). | 1-inch " | ... | " 1/8 " |

*N.B.*—(1) Modern style maps, (a) and (b) above, measure about 24 by 19 inches. Many old style maps, (c) above, are double width and cover the area of two modern style maps. They are shown by continuous underlining below the two maps concerned.

(2) Incomplete maps, except when the blank area is sea, are shown by dotted letters and figures.

| | | |
|---|---|---|
| (c) ___ OLD STYLE MAPS MOSTLY IN BLACK ONLY from surveys prior to 1905. | ¼-inch maps | Single width Re. 1/- each. |
| | ½-inch " | |
| | 1-inch " | Double width Rs. 1/8 each. |

(3) The boundaries on old style maps, (c) above, can be specially hand coloured at an extra charge of Annas -/8/- single width and Re. 1/- double width per copy.

(4) For further details regarding these maps, see page 4 of the map catalogue.

**HOW TO ORDER A MAP.** Consult the index and explanation opposite and the lists above. Select the most suitable map available. Send your order to the MAP SALES OFFICE, 13, WOOD STREET, CALCUTTA, or any other Survey of India Office or authorized agent. Maps are usually supplied per V.P.P. to the public and on book-debit to Government Departments (see page 6 of the map catalogue).

**GRID AND MESH.** Certain maps of military importance can be supplied gridded or meshed. In most cases 1/8 annas each copy is charged (see page 7 of the map catalogue).

**MAP MOUNTING.** Maps can be mounted on cloth either singly or several joined together to form a combined map in various styles (see page 5 of the map catalogue).

**OTHER MAPS.** For other maps of this area, except forest maps, see the plates and appendices of the map catalogue. For forest maps enquire from the FOREST MAP OFFICE, SURVEY OF INDIA, DEHRA DÚN.

CC-0. Jangamwadi Math Collection. Digitized by eGangotri

**WHEN NAMING A MAP NEVER FORGET TO INCLUDE THE INDEX NUMBER—IN THIS CASE No. 40**

INDEX
No. 41.

Scale of Index 1 inch = 32 miles.

ENGD. & HELIO. S. I. O., CALCUTTA.

This index is a quarter size skeleton of Geographical map No. 41 of the "1/M" or "INDIA AND ADJACENT COUNTRIES SERIES", (see plate 5 of the map catalogue).

INDEX TO ADJOINING INDEXES

| | | |
|---|---|---|
| 35 | 40 | 45 |
| 36 | 41 | 46 |
| Sea | Sea | 47 |

For maps of the same area, on topographical scales, please see the page opposite.

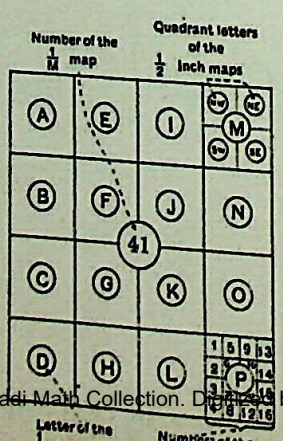


## HOW TO NAME A MAP.

*Example*—The maps which include Rajkot are:—

(1) The 1/M map ... 41.
(2) The quarter-inch map 41 J.
(3) The half-inch map ... 41 J/SE
(4) The one-inch map ... 41 J/[illegible]

*Apply for Maps to:—*

MAP SALES OFFICE,
13 Wood Street, CALCUTTA.
(Telegram—SURMAPS)
or to any other Survey of India Office or authorized agent (see page 1 of the map catalogue).

CC-0. Jangamwadi Math Collection. Digitized by eGangotri

# TOPOGRAPHICAL MAPS.

**QUARTER-INCH MAPS** (Scale ¼-inch = 1 mile). Sometimes known as 'Degree sheets' and shown on the Index opposite by the sixteen large squares in the middle of each of which a single letter is circled. These maps are named by quoting the Index number and the letter concerned. Their positions on the Index are as follows:—

A E I M
B F J N
C G K O
D H L P

**HALF-INCH MAPS** (Scale ½-inch = 1 mile). Each map covers an area on the Index opposite of four of the smallest squares and has two letters circled in the middle of it. These maps are named by quoting the Index number and letters concerned. Their positions on the Index are as follows:—

| | | | |
|---|---|---|---|
| A/NW, A/NE; | E/NW, E/NE; | I/NW, I/NE; | M/NW, M/NE; |
| A/SW, A/SE; | E/SW, E/SE; | I/SW, I/SE; | M/SW, M/SE; |
| B/NW, B/NE; | F/NW, F/NE; | J/NW, J/NE; | N/NW, N/NE; |
| B/SW, B/SE; | F/SW, F/SE; | J/SW, J/SE; | N/SW, N/SE; |
| C/NW, C/NE; | G/NW, G/NE; | K/NW, K/NE; | O/NW, O/NE; |
| C/SW, C/SE; | G/SW, G/SE; | K/SW, K/SE; | O/SW, O/SE; |
| D/NW, D/NE; | H/NW, H/NE; | L/NW, L/NE; | P/NW, P/NE; |
| D/SW, D/SE; | H/SW, H/SE; | L/SW, L/SE; | P/SW, P/SE. |

**ONE-INCH MAPS** (Scale 1-inch = 1 mile). Shown on the Index opposite by the smallest squares in the middle of each of which is a figure. These maps are named by quoting the Index number and the letter and figure concerned. Their positions on the Index are as follows:—

| | | | |
|---|---|---|---|
| A/1, A/5, A/ 9, A/13, | E/1, E/5, E/ 9, E/13, | I/1, I/5, I/ 9, I/13, | M/1, M/5, M/ 9, M/13, |
| A/2, A/6, A/10, A/14, | E/2, E/6, E/10, E/14, | I/2, I/6, I/10, I/14, | M/2, M/6, M/10, M/14, |
| A/3, A/7, A/11, A/15, | E/3, E/7, E/11, E/15, | I/3, I/7, I/11, I/15, | M/3, M/7, M/11, M/15, |
| A/4, A/8, A/12, A/16, | E/4, E/8, E/12, E/16, | I/4, I/8, I/12, I/16, | M/4, M/8, M/12, M/16, |
| B/1, B/5, B/ 9, B/13, | F/1, F/5, F/ 9, F/13, | J/1, J/5, J/ 9, J/13, | N/1, N/5, N/ 9, N/13, |
| B/2, B/6, B/10, B/14, | F/2, F/6, F/10, F/14, | J/2, J/6, J/10, J/14, | N/2, N/6, N/10, N/14, |
| B/3, B/7, B/11, B/15, | F/3, F/7, F/11, F/15, | J/3, J/7, J/11, J/15, | N/3, N/7, N/11, N/15, |
| B/4, B/8, B/12, B/16, | F/4, F/8, F/12, F/16, | J/4, J/8, J/12, J/16, | N/4, N/8, N/12, N/16, |
| C/1, C/5, C/ 9, C/13, | G/1, G/5, G/ 9, G/13, | K/1, K/5, K/ 9, K/13, | O/1, O/5, O/ 9, O/13, |
| C/2, C/6, C/10, C/14, | G/2, G/6, G/10, G/14, | K/2, K/6, K/10, K/14, | O/2, O/6, O/10, O/14, |
| C/3, C/7, C/11, C/15, | G/3, G/7, G/11, G/15, | K/3, K/7, K/11, K/15, | O/3, O/7, O/11, O/15, |
| C/4, C/8, C/12, C/16, | G/4, G/8, G/12, G/16, | K/4, K/8, K/12, K/16, | O/4, O/8, O/12, O/16, |
| D/1, D/5, D/ 9, D/13, | H/1, H/5, H/ 9, H/13, | L/1, L/5, L/ 9, L/13, | P/1, P/5, P/ 9, P/13, |
| D/2, D/6, D/10, D/14, | H/2, H/6, H/10, H/14, | L/2, L/6, L/10, L/14, | P/2, P/6, P/10, P/14, |
| D/3, D/7, D/11, D/15, | H/3, H/7, H/11, H/15, | L/3, L/7, L/11, L/15, | P/3, P/7, P/11, P/15, |
| D/4, D/8, D/12, D/16, | H/4, H/8, H/12, H/16, | L/4, L/8, L/12, L/16, | P/4, P/8, P/12, P/16. |

**ONLY MAPS UNDERLINED IN RED ARE AVAILABLE, THE STYLE AND PRICE BEING INDICATED BY THE UNDERLINING AS EXPLAINED BELOW:—**

| | | | |
|---|---|---|---|
| (a) ═══ MODERN STYLE CONTOURED MAPS IN COLOURS from surveys since 1905. | ½-inch maps | ... | Rs. 1/8 each |
| | 1-inch " | ... | " 2/- " |
| (b) ——— MODERN STYLE MAPS but partly older or less reliable than (a). | 1-inch " | ... | " 1/8 " |

(c) – – – OLD STYLE MAPS MOSTLY IN BLACK ONLY from surveys prior to 1905.

| | |
|---|---|
| ½-inch maps | Single width Re. 1/- each. |
| 1-inch " | |
| 1-inch " | Double width Rs. 1/8 each. |

*N.B.*—(1) Modern style maps, (a) and (b) above, measure about 24 by 19 inches. Many old style maps, (c) above, are double width and cover the area of two modern style maps. They are shown by continuous underlining below the two maps concerned.

(2) Incomplete maps, except when the blank area is sea, are shown by dotted letters and figures.

(3) The boundaries on old style maps, (c) above, can be specially hand coloured at an extra charge of Annas -/8/- single width and Re. 1/- double width per copy.

(4) For further details regarding these maps, see page 4 of the map catalogue.

**HOW TO ORDER A MAP.** Consult the index and explanation opposite and the lists above. Select the most suitable map available. Send your order to the MAP SALES OFFICE, 13, WOOD STREET, CALCUTTA, or any other Survey of India Office or authorized agent. Maps are usually supplied per V.P.P. to the public and on book-debit to Government Departments (see page 6 of the map catalogue).

**GRID AND MESH.** Certain maps of military importance can be supplied gridded or meshed. In most cases -/3/- annas extra per copy is charged (see page 7 of the map catalogue).

**MAP MOUNTING.** Maps can be mounted on cloth either singly or several joined together to form a combined map in various styles (see page 5 of the map catalogue).

**OTHER MAPS.** For other maps of this area, except forest maps, see the plates and appendices of the map catalogue. For forest maps enquire from the FOREST MAP OFFICE, SURVEY OF INDIA, DEHRA DÚN.

CC-0. Jangamwadi Math Collection. Digitized by eGangotri

**WHEN NAMING A MAP NEVER FORGET TO INCLUDE THE INDEX NUMBER—IN THIS CASE No. 41**

No. 42.

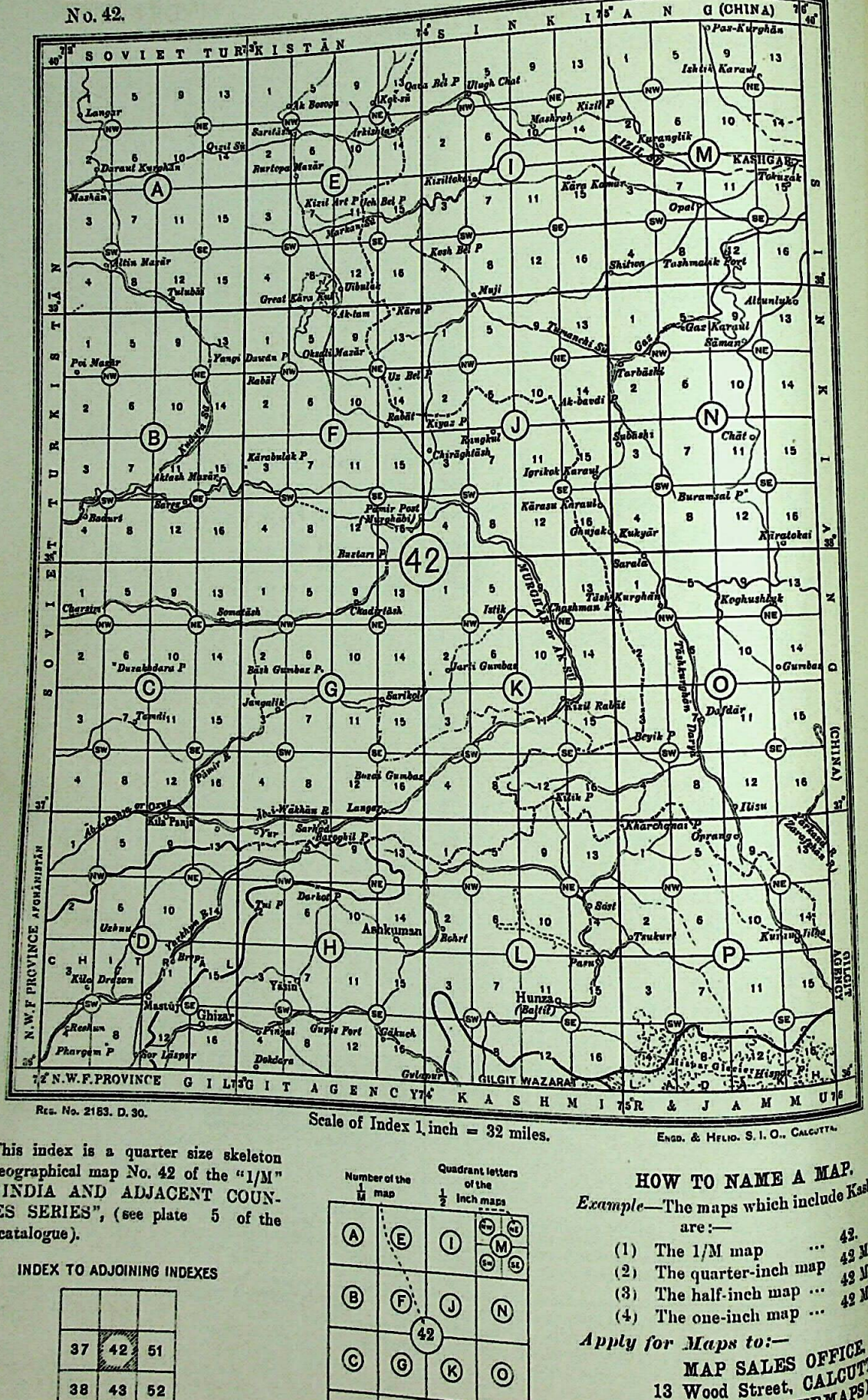


Reg. No. 2183. D. 30.

Scale of Index 1 inch = 32 miles.

Engd. & Helio. S. I. O., Calcutta.

This index is a quarter size skeleton of Geographical map No. 42 of the "1/M" or "INDIA AND ADJACENT COUNTRIES SERIES", (see plate 5 of the map catalogue).

INDEX TO ADJOINING INDEXES

| | | |
|---|---|---|
| | | |
| 37 | 42 | 51 |
| 38 | 43 | 52 |

For maps of the same area, on topographical scales, please see the page opposite.

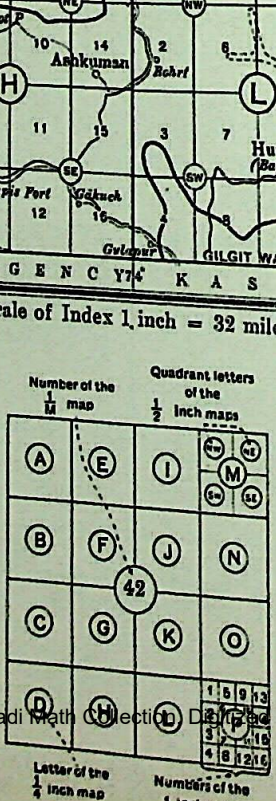


## HOW TO NAME A MAP.

*Example*—The maps which include Kashgar are:—

| | | |
|---|---|---|
| (1) | The 1/M map ... | 42. |
| (2) | The quarter-inch map | 42 M. |
| (3) | The half-inch map ... | 42 M/S |
| (4) | The one-inch map ... | 42 M/1 |

*Apply for Maps to:—*

MAP SALES OFFICE,
13 Wood Street, CALCUTTA.
(Telegram—SURMAPS)
or to any other Survey of India Office or authorized agent (see page 1 of the map catalogue).

CC-0. Jangamwadi Math Collection. Digitized by eGangotri

INDEX No.

# TOPOGRAPHICAL MAPS.

**QUARTER-INCH MAPS** (Scale ¼-inch = 1 mile). Sometimes known as 'Degree sheets' and shown on the Index opposite by the sixteen large squares in the middle of each of which a single letter is circled. These maps are named by quoting the Index number and the letter concerned. Their positions on the Index are as follows:—

| | | | |
|---|---|---|---|
| A | E | I | M |
| B | F | J | N |
| C | G | K | O |
| D | H | L | P |

**HALF-INCH MAPS** (Scale ½-inch = 1 mile). Each map covers an area on the Index opposite of four of the smallest squares and has two letters circled in the middle of it. These maps are named by quoting the Index number and letters concerned. Their positions on the Index are as follows:—

| | | | |
|---|---|---|---|
| A/NW, | A/NE; | E/NW, E/NE; | I/NW, I/NE; M/NW, M/NE; |
| A/SW, | A/SE; | E/SW, E/SE; | I/SW, I/SE; M/SW, M/SE; |
| B/NW, | B/NE; | F/NW, F/NE; | J/NW, J/NE; N/NW, N/NE; |
| B/SW, | B/SE; | F/SW, F/SE; | J/SW, J/SE; N/SW, N/SE; |
| C/NW, | C/NE; | G/NW, G/NE; | K/NW, K/NE; O/NW, O/NE; |
| C/SW, | C/SE; | G/SW, G/SE; | K/SW, K/SE; O/SW, O/SE; |
| D/NW, | D/NE; | H/NW, H/NE; | L/NW, L/NE; P/NW, P/NE; |
| D/SW, | D/SE; | H/SW, H/SE; | L/SW, L/SE; P/SW, P/SE. |

**ONE-INCH MAPS** (Scale 1-inch = 1 mile). Shown on the Index opposite by the smallest squares in the middle of each of which is a figure. These maps are named by quoting the Index number and the letter and figure concerned. Their positions on the Index are as follows:—

| | | | |
|---|---|---|---|
| A/1, A/5, A/9, A/13, | E/1, E/5, E/9, E/13, | I/1, I/5, I/9, I/13, | M/1, M/5, M/9, M/13, |
| A/2, A/6, A/10, A/14, | E/2, E/6, E/10, E/14, | I/2, I/6, I/10, I/14, | M/2, M/6, M/10, M/14, |
| A/3, A/7, A/11, A/15, | E/3, E/7, E/11, E/15, | I/3, I/7, I/11, I/15, | M/3, M/7, M/11, M/15, |
| A/4, A/8, A/12, A/16, | E/4, E/8, E/12, E/16, | I/4, I/8, I/12, I/16, | M/4, M/8, M/12, M/16, |
| B/1, B/5, B/9, B/13, | F/1, F/5, F/9, F/13, | J/1, J/5, J/9, J/13, | N/1, N/5, N/9, N/13, |
| B/2, B/6, B/10, B/14, | F/2, F/6, F/10, F/14, | J/2, J/6, J/10, J/14, | N/2, N/6, N/10, N/14, |
| B/3, B/7, B/11, B/15, | F/3, F/7, F/11, F/15, | J/3, J/7, J/11, J/15, | N/3, N/7, N/11, N/15, |
| B/4, B/8, B/12, B/16, | F/4, F/8, F/12, F/16, | J/4, J/8, J/12, J/16, | N/4, N/8, N/12, N/16, |
| C/1, C/5, C/9, C/13, | G/1, G/5, G/9, G/13, | K/1, K/5, K/9, K/13, | O/1, O/5, O/9, O/13, |
| C/2, C/6, C/10, C/14, | G/2, G/6, G/10, G/14, | K/2, K/6, K/10, K/14, | O/2, O/6, O/10, O/14, |
| C/3, C/7, C/11, C/15, | G/3, G/7, G/11, G/15, | K/3, K/7, K/11, K/15, | O/3, O/7, O/11, O/15, |
| C/4, C/8, C/12, C/16, | G/4, G/8, G/12, G/16, | K/4, K/8, K/12, K/16, | O/4, O/8, O/12, O/16, |
| D/1, D/5, D/9, D/13, | H/1, H/5, H/9, H/13, | L/1, L/5, L/9, L/13, | P/1, P/5, P/9, P/13, |
| D/2, D/6, D/10, D/14, | H/2, H/6, H/10, H/14, | L/2, L/6, L/10, L/14, | P/2, P/6, P/10, P/14, |
| D/3, D/7, D/11, D/15, | H/3, H/7, H/11, H/15, | L/3, L/7, L/11, L/15, | P/3, P/7, P/11, P/15, |
| D/4, D/8, D/12, D/16, | H/4, H/8, H/12, H/16, | L/4, L/8, L/12, L/16, | P/4, P/8, P/12, P/16. |

**ONLY MAPS UNDERLINED IN RED ARE AVAILABLE, THE STYLE AND PRICE BEING INDICATED BY THE UNDERLINING AS EXPLAINED BELOW:—**

| | | | |
|---|---|---|---|
| (a) | MODERN STYLE CONTOURED MAPS IN COLOURS from surveys since 1905. | ¼-inch maps | ... Rs. 1/8 each |
| | | ½-inch " | ... " 2/- " |
| (b) | MODERN STYLE MAPS but partly older or less reliable than (a). | 1-inch " | ... " 1/8 " |

*N.B.*—(1) Modern style maps, (a) and (b) above, measure about 24 by 19 inches. Many old style maps, (c) above, are double width and cover the area of two modern style maps. They are shown by continuous underlining below the two maps concerned.

(2) Incomplete maps, except when the blank area is sea, are shown by dotted letters and figures.

| | | | |
|---|---|---|---|
| (c) | OLD STYLE MAPS MOSTLY IN BLACK ONLY from surveys prior to 1905. | ¼-inch maps | Single width Re. 1/- each. |
| | | ½-inch " | |
| | | 1-inch " | Double width Rs. 1/8 each. |

(3) The boundaries on old style maps, (c) above, can be specially hand coloured at an extra charge of Annas -/8/- single width and Re. 1/- double width per copy.

(4) For further details regarding these maps, see page 4 of the map catalogue.

**HOW TO ORDER A MAP.** Consult the index and explanation opposite and the lists above. Select the most suitable map available. Send your order to the MAP SALES OFFICE, 13, WOOD STREET, CALCUTTA, or any other Survey of India Office or authorized agent. Maps are usually supplied per V.P.P. to the public and on book-debit to Government Departments (see page 6 of the map catalogue).

**GRID AND MESH.** Certain maps of military importance can be supplied gridded or meshed In most cases -/3/- annas extra per copy is charged (see page 7 of the map catalogue).

**MAP MOUNTING.** Maps can be mounted on cloth either singly or several joined together to form a combined map in various styles (see page 5 of the map catalogue).

**OTHER MAPS.** For other maps of this area, except forest maps, see the plates and appendices of the map catalogue. For forest maps enquire from the FOREST MAP OFFICE, SURVEY OF INDIA, DEHRA DUN.

CC-0. Jangamwadi Math Collection. Digitized by eGangotri

**WHEN MAKING A MAP NEVER FORGET TO INCLUDE THE INDEX NUMBER—IN THIS**

# INDEX
## No. 43.

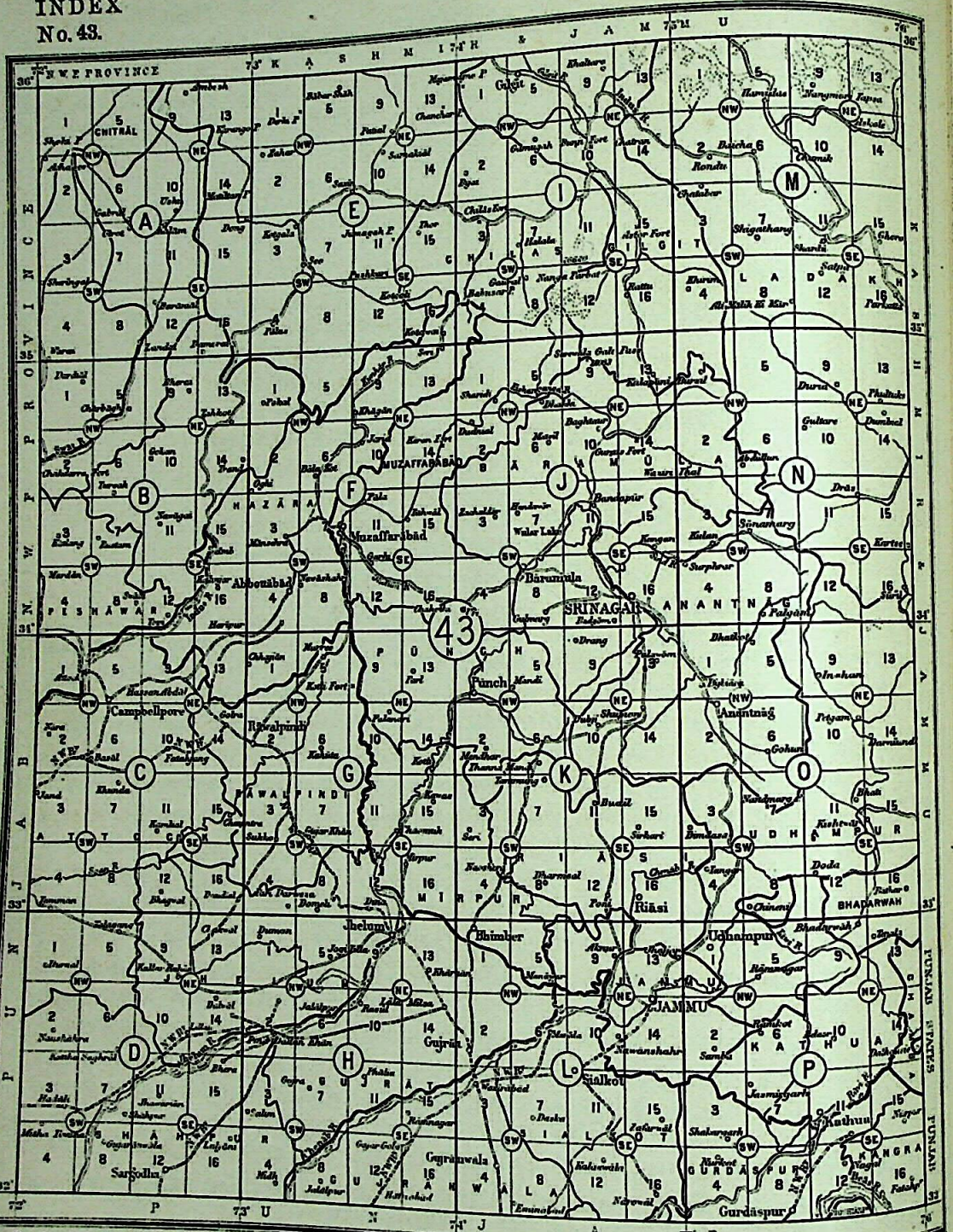


Rec. No. 2183. D. 30.

Scale of Index 1 inch = 32 miles.

Engd. & Helio. S. I. O., Calcutta.

This index is a quarter size skeleton of Geographical map No. 43 of the "1/M" or "INDIA AND ADJACENT COUNTRIES SERIES", (see plate 5 of the map catalogue).

### INDEX TO ADJOINING INDEXES

| | | |
|---|---|---|
| 37 | 42 | 51 |
| 38 | 43 | 52 |
| 39 | 44 | 53 |

For maps of the same area, on topographical scales, please see the page opposite.

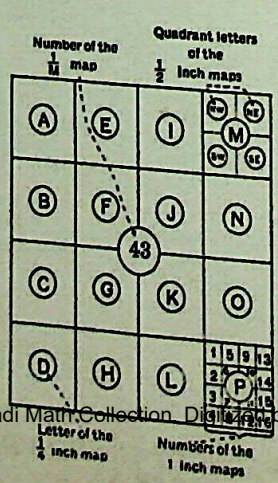


## HOW TO NAME A MAP.

*Example*—The maps which include Srinagar are:—

(1) The 1/M map ... 43.
(2) The quarter-inch map 43 J.
(3) The half-inch map ... 43 J/SE.
(4) The one-inch map ... 43 J/F.

*Apply for Maps to:—*

MAP SALES OFFICE,
13 Wood Street, CALCUTTA.
(Telegram—SURMAPS)
or to any other Survey of India Office or authorized agent (see page 1 of the map catalogue).

CC-0. Jangamwadi Math Collection. Digitized by eGangotri

# TOPOGRAPHICAL MAPS.

**QUARTER-INCH MAPS** (Scale ¼-inch = 1 mile). Sometimes known as 'Degree sheets' and shown on the Index opposite by the sixteen large squares in the middle of each of which a single letter is circled. These maps are named by quoting the Index number and the letter concerned. Their positions on the Index are as follows:—

| | | | |
|---|---|---|---|
| A | E | I | M |
| B | F | J | N |
| C | G | K | O |
| D | H | L | P |

**HALF-INCH MAPS** (Scale ½-inch = 1 mile). Each map covers an area on the Index opposite of four of the smallest squares and has two letters circled in the middle of it. These maps are named by quoting the Index number and letters concerned. Their positions on the Index are as follows:—

| | | | |
|---|---|---|---|
| A/NW, A/NE; | E/NW, E/NE; | I/NW, I/NE; | M/NW, M/NE; |
| A/SW, A/SE; | E/SW, E/SE; | I/SW, I/SE; | M/SW, M/SE; |
| B/NW, B/NE; | F/NW, F/NE; | J/NW, J/NE; | N/NW, N/NE; |
| B/SW, B/SE; | F/SW, F/SE; | J/SW, J/SE; | N/SW, N/SE; |
| C/NW, C/NE; | G/NW, G/NE; | K/NW, K/NE; | O/NW, O/NE; |
| C/SW, C/SE; | G/SW, G/SE; | K/SW, K/SE; | O/SW, O/SE; |
| D/NW, D/NE; | H/NW, H/NE; | L/NW, L/NE; | P/NW, P/NE; |
| D/SW, D/SE; | H/SW, H/SE; | L/SW, L/SE; | P/SW, P/SE. |

**ONE-INCH MAPS** (Scale 1-inch = 1 mile). Shown on the Index opposite by the smallest squares in the middle of each of which is a figure. These maps are named by quoting the Index number and the letter and figure concerned. Their positions on the Index are as follows:—

| | | | |
|---|---|---|---|
| A/1, A/5, A/9, A/13, | E/1, E/5, E/9, E/13, | I/1, I/5, I/9, I/13, | M/1, M/5, M/9, M/13, |
| A/2, A/6, A/10, A/14, | E/2, E/6, E/10, E/14, | I/2, I/6, I/10, I/14, | M/2, M/6, M/10, M/14, |
| A/3, A/7, A/11, A/15, | E/3, E/7, E/11, E/15, | I/3, I/7, I/11, I/15, | M/3, M/7, M/11, M/15, |
| A/4, A/8, A/12, A/16, | E/4, E/8, E/12, E/16, | I/4, I/8, I/12, I/16, | M/4, M/8, M/12, M/16, |
| B/1, B/5, B/9, B/13, | F/1, F/5, F/9, F/13, | J/1, J/5, J/9, J/13, | N/1, N/5, N/9, N/13, |
| B/2, B/6, B/10, B/14, | F/2, F/6, F/10, F/14, | J/2, J/6, J/10, J/14, | N/2, N/6, N/10, N/14, |
| B/3, B/7, B/11, B/15, | F/3, F/7, F/11, F/15, | J/3, J/7, J/11, J/15, | N/3, N/7, N/11, N/15, |
| B/4, B/8, B/12, B/16, | F/4, F/8, F/12, F/16, | J/4, J/8, J/12, J/16, | N/4, N/8, N/12, N/16, |
| C/1, C/5, C/9, C/13, | G/1, G/5, G/9, G/13, | K/1, K/5, K/9, K/13, | O/1, O/5, O/9, O/13, |
| C/2, C/6, C/10, C/14, | G/2, G/6, G/10, G/14, | K/2, K/6, K/10, K/14, | O/2, O/6, O/10, O/14, |
| C/3, C/7, C/11, C/15, | G/3, G/7, G/11, G/15, | K/3, K/7, K/11, K/15, | O/3, O/7, O/11, O/15, |
| C/4, C/8, C/12, C/16, | G/4, G/8, G/12, G/16, | K/4, K/8, K/12, K/16, | O/4, O/8, O/12, O/16, |
| D/1, D/5, D/9, D/13, | H/1, H/5, H/9, H/13, | L/1, L/5, L/9, L/13, | P/1, P/5, P/9, P/13, |
| D/2, D/6, D/10, D/14, | H/2, H/6, H/10, H/14, | L/2, L/6, L/10, L/14, | P/2, P/6, P/10, P/14, |
| D/3, D/7, D/11, D/15, | H/3, H/7, H/11, H/15, | L/3, L/7, L/11, L/15, | P/3, P/7, P/11, P/15, |
| D/4, D/8, D/12, D/16, | H/4, H/8, H/12, H/16, | L/4, L/8, L/12, L/16, | P/4, P/8, P/12, P/16. |

**ONLY MAPS UNDERLINED IN RED ARE AVAILABLE, THE STYLE AND PRICE BEING INDICATED BY THE UNDERLINING AS EXPLAINED BELOW:—**

(a) ═══ MODERN STYLE CONTOURED MAPS IN COLOURS from surveys since 1905.
- ¼-inch maps ... Rs. 1/8 each.
- ½-inch " ... " 2/- "

(b) ——— MODERN STYLE MAPS but partly older or less reliable than (a).
- 1-inch " ... " 1/8 "

(c) – – – OLD STYLE MAPS MOSTLY IN BLACK ONLY from surveys prior to 1905.
- ¼-inch maps — Single width Re. 1/- each.
- ½-inch " — Double width Rs. 1/8 each.
- 1-inch " — Double width Rs. 1/8 each.

*N.B.*—(1) Modern style maps, (a) and (b) above, measure about 24 by 19 inches. Many old style maps, (c) above, are double width and cover the area of two modern style maps. They are shown by continuous underlining below the two maps concerned.

(2) Incomplete maps, except when the blank area is sea, are shown by dotted letters and figures.

(3) The boundaries on old style maps, (c) above, can be specially hand coloured at an extra charge of Annas -/8/- single width and Re. 1/- double width per copy.

(4) For further details regarding these maps, see page 4 of the map catalogue.

**HOW TO ORDER A MAP.** Consult the index and explanation opposite and the lists above. Select the most suitable map available. Send your order to the MAP SALES OFFICE, 13, WOOD STREET, CALCUTTA, or any other Survey of India Office or authorized agent. Maps are usually supplied per V.P.P. to the public and on book-debit to Government Departments (see page 6 of the map catalogue).

**GRID AND MESH.** Certain maps of military importance can be supplied gridded or meshed. In most cases -/3/- annas extra per copy is charged (see page 7 of the map catalogue).

**MAP MOUNTING.** Maps can be mounted on cloth either singly or several joined together to form a combined map in various styles (see page 5 of the map catalogue).

**OTHER MAPS.** For other maps of this area, except forest maps, see the plates and appendices of the map catalogue. For forest maps enquire from the FOREST MAP OFFICE, SURVEY OF INDIA, DEHRA DUN.

CC-0. Jangamwadi Math Collection. Digitized by eGangotri

**WHEN NAMING A MAP NEVER FORGET TO INCLUDE THE INDEX NUMBER—IN THIS**

# INDEX No. 44.




Rec. No. 2183. D. 30.

Scale of Index 1 inch = 32 miles.

ENGD. & HELIO. S. I. O., CALCUTTA.

This index is a quarter size skeleton of Geographical map No. 44 of the "1/M" or "INDIA AND ADJACENT COUNTRIES SERIES", (see plate 5 of the map catalogue).

INDEX TO ADJOINING INDEXES

| | | |
|---|---|---|
| 38 | 43 | 52 |
| 39 | 44 | 53 |
| 40 | 45 | 54 |

For maps of the same area, on topographical scales, please see the page opposite.

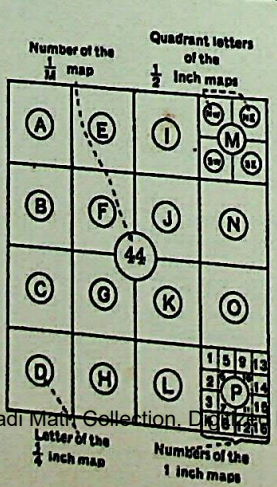


## HOW TO NAME A MAP.

*Example*—The maps which include Lahore are:—

| | | |
|---|---|---|
| (1) | The 1/M map ... | 44. |
| (2) | The quarter-inch map | 44 L. |
| (3) | The half-inch map ... | 44 I/N |
| (4) | The one-inch map ... | 44 I/6 |

*Apply for Maps to:—*

MAP SALES OFFICE,
13 Wood Street, CALCUTTA.
(Telegram—SURMAPS)
or to any other Survey of I[illegible]
Office or authorized agent (s[illegible]
page 1 of the map catalogue.

CC-0. Jangamwadi Math Collection. Digitized by eGangotri

# TOPOGRAPHICAL MAPS.

**QUARTER-INCH MAPS** (Scale ¼-inch = 1 mile). Sometimes known as 'Degree sheets' and shown on the Index opposite by the sixteen large squares in the middle of each of which a single letter is circled. These maps are named by quoting the Index number and the letter concerned. Their positions on the Index are as follows:—

| | | | |
|---|---|---|---|
| A | E | I | M |
| B | F | J | N |
| C | G | K | O |
| D | H | L | P |

**HALF-INCH MAPS** (Scale ½-inch = 1 mile). Each map covers an area on the Index opposite of four of the smallest squares and has two letters circled in the middle of it. These maps are named by quoting the Index number and letters concerned. Their positions on the Index are as follows:—

| | | | |
|---|---|---|---|
| A/NW, A/NE; | E/NW, E/NE; | I/NW, I/NE; | M/NW, M/NE; |
| A/SW, A/SE; | E/SW, E/SE; | I/SW, I/SE; | M/SW, M/SE; |
| B/NW, B/NE; | F/NW, F/NE; | J/NW, J/NE; | N/NW, N/NE; |
| B/SW, B/SE; | F/SW, F/SE; | J/SW, J/SE; | N/SW, N/SE; |
| C/NW, C/NE; | G/NW, G/NE; | K/NW, K/NE; | O/NW, O/NE; |
| C/SW, C/SE; | G/SW, G/SE; | K/SW, K/SE; | O/SW, O/SE; |
| D/NW, D/NE; | H/NW, H/NE; | L/NW, L/NE; | P/NW, P/NE; |
| D/SW, D/SE; | H/SW, H/SE; | L/SW, L/SE; | P/SW, P/SE. |

**ONE-INCH MAPS** (Scale 1-inch = 1 mile). Shown on the Index opposite by the smallest squares in the middle of each of which is a figure. These maps are named by quoting the Index number and the letter and figure concerned. Their positions on the Index are as follows:—

| | | | |
|---|---|---|---|
| A/1, A/5, A/ 9, A/13, | E/1, E/5, E/ 9, E/13, | I/1, I/5, I/ 9, I/13, | M/1, M/5, M/ 9, M/13, |
| A/2, A/6, A/10, A/14, | E/2, E/6, E/10, E/14, | I/2, I/6, I/10, I/14, | M/2, M/6, M/10, M/14, |
| A/3, A/7, A/11, A/15, | E/3, E/7, E/11, E/15, | I/3, I/7, I/11, I/15, | M/3, M/7, M/11, M/15, |
| A/4, A/8, A/12, A/16, | E/4, E/8, E/12, E/16, | I/4, I/8, I/12, I/16, | M/4, M/8, M/12, M/16, |
| B/1, B/5, B/ 9, B/13, | F/1, F/5, F/ 9, F/13, | J/1, J/5, J/ 9, J/13, | N/1, N/5, N/ 9, N/13, |
| B/2, B/6, B/10, B/14, | F/2, F/6, F/10, F/14, | J/2, J/6, J/10, J/14, | N/2, N/6, N/10, N/14, |
| B/3, B/7, B/11, B/15, | F/3, F/7, F/11, F/15, | J/3, J/7, J/11, J/15, | N/3, N/7, N/11, N/15, |
| B/4, B/8, B/12, B/16, | F/4, F/8, F/12, F/16, | J/4, J/8, J/12, J/16, | N/4, N/8, N/12, N/16, |
| C/1, C/5, C/ 9, C/13, | G/1, G/5, G/ 9, G/13, | K/1, K/5, K/ 9, K/13, | O/1, O/5, O/ 9, O/13, |
| C/2, C/6, C/10, C/14, | G/2, G/6, G/10, G/14, | K/2, K/6, K/10, K/14, | O/2, O/6, O/10, O/14, |
| C/3, C/7, C/11, C/15, | G/3, G/7, G/11, G/15, | K/3, K/7, K/11, K/15, | O/3, O/7, O/11, O/15, |
| C/4, C/8, C/12, C/16, | G/4, G/8, G/12, G/16, | K/4, K/8, K/12, K/16, | O/4, O/8, O/12, O/16, |
| D/1, D/5, D/ 9, D/13, | H/1, H/5, H/ 9, H/13, | L/1, L/5, L/ 9, L/13, | P/1, P/5, P/ 9, P/13, |
| D/2, D/6, D/10, D/14, | H/2, H/6, H/10, H/14, | L/2, L/6, L/10, L/14, | P/2, P/6, P/10, P/14, |
| D/3, D/7, D/11, D/15, | H/3, H/7, H/11, H/15, | L/3, L/7, L/11, L/15, | P/3, P/7, P/11, P/15, |
| D/4, D/8, D/12, D/16, | H/4, H/8, H/12, H/16, | L/4, L/8, L/12, L/16, | P/4, P/8, P/12, P/16. |

**ONLY MAPS UNDERLINED IN RED ARE AVAILABLE, THE STYLE AND PRICE BEING INDICATED BY THE UNDERLINING AS EXPLAINED BELOW:—**

| | | | |
|---|---|---|---|
| (a) ═══ MODERN STYLE CONTOURED MAPS IN COLOURS from surveys since 1905. | ¼-inch maps | ... | Rs. 1/8 each |
| | ½-inch " | ... | " 2/- " |
| (b) ——— MODERN STYLE MAPS but partly older or less reliable than (a). | 1-inch " | ... | " 1/8 " |

*N.B.*—(1) Modern style maps, (a) and (b) above, measure about 24 by 19 inches. Many old style maps, (c) above, are double width and cover the area of two modern style maps. They are shown by continuous underlining below the two maps concerned.

(2) Incomplete maps, except when the blank area is sea, are shown by dotted letters and figures.

| | | | |
|---|---|---|---|
| (c) – – – OLD STYLE MAPS MOSTLY IN BLACK ONLY from surveys prior to 1905. | ¼-inch maps | Single width Re. 1/- each. | |
| | ½-inch " | | |
| | 1-inch " | Double width Rs. 1/8 each. | |

(3) The boundaries on old style maps, (c) above, can be specially hand coloured at an extra charge of Annas -/8/- single width and Re. 1/- double width per copy.

(4) For further details regarding these maps, see page 4 of the map catalogue.

**HOW TO ORDER A MAP.** Consult the index and explanation opposite and the lists above. Select the most suitable map available. Send your order to the MAP SALES OFFICE, 13, WOOD STREET, CALCUTTA, or any other Survey of India Office or authorized agent. Maps are usually supplied per V.P.P. to the public and on book-debit to Government Departments (see page 6 of the map catalogue).

**GRID AND MESH.** Certain maps of military importance can be supplied gridded or meshed. In most cases -/8/- annas extra per copy is charged (see page 7 of the map catalogue).

**MAP MOUNTING.** Maps can be mounted on cloth either singly or several joined together to form a combined map in various styles (see page 5 of the map catalogue).

**OTHER MAPS.** For other maps of this area, except forest maps, see the plates and appendices of the map catalogue. For forest maps enquire from the FOREST MAP OFFICE, SURVEY OF INDIA, DEHRA DÚN.

CC-0. Jangamwadi Math Collection. Digitized by eGangotri

**WHEN NAMING A MAP NEVER FORGET TO INCLUDE THE INDEX NUMBER—IN THIS CASE No. 44**

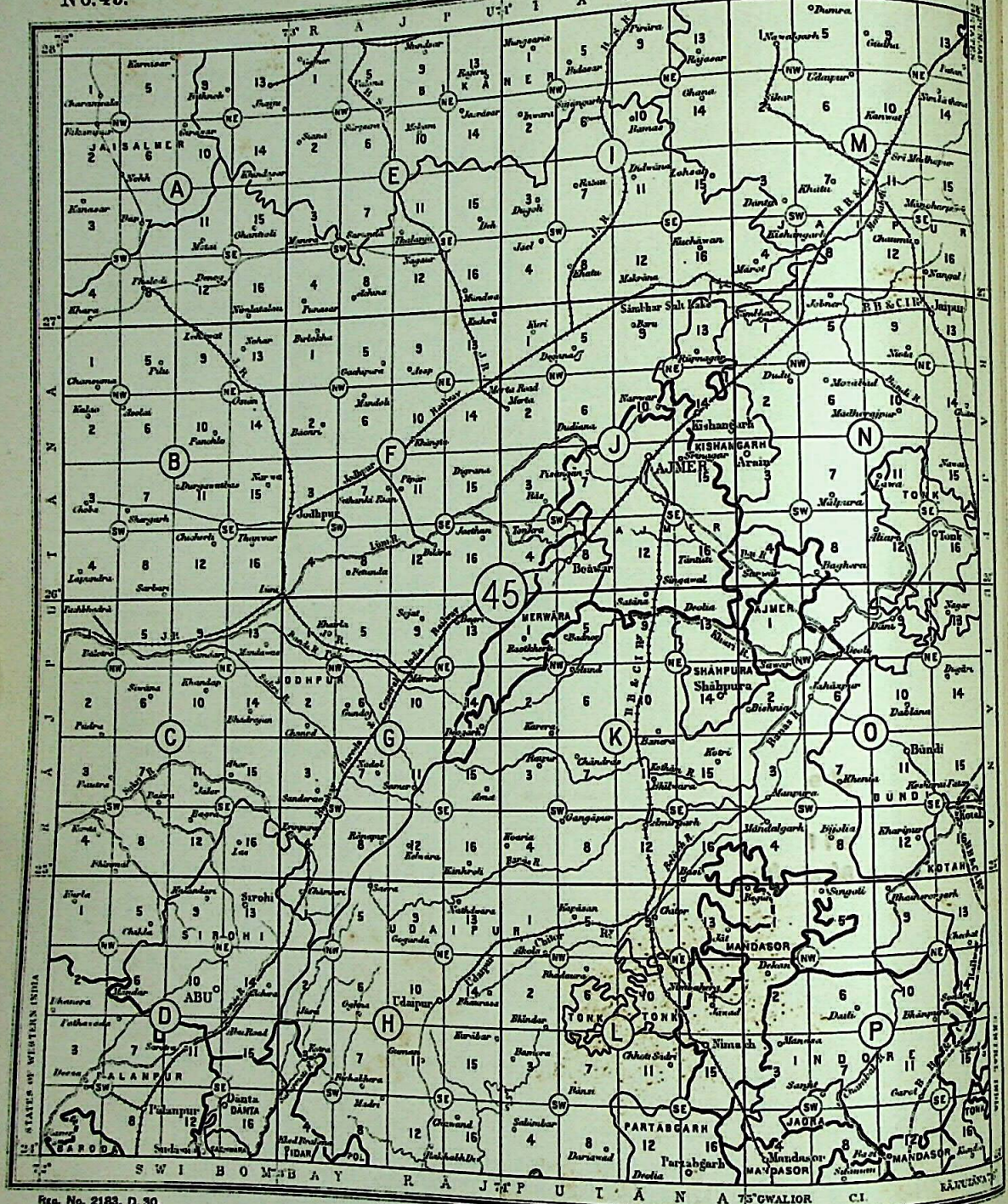


Reg. No. 2183. D. 30.

Scale of Index 1 inch = 32 miles.

ENGD. & HELIO. S. I. O., CALCUTTA.

This index is a quarter size skeleton of Geographical map No. 45 of the "1/M" or "INDIA AND ADJACENT COUNTRIES SERIES", (see plate 5 of the map catalogue).

INDEX TO ADJOINING INDEXES

| | | |
|---|---|---|
| 39 | 44 | 53 |
| 40 | 45 | 54 |
| 41 | 46 | 55 |

For maps of the same area, on topographical scales, please see the page opposite.

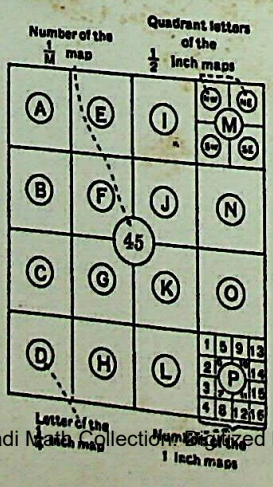


## HOW TO NAME A MAP.

*Example*—The maps which include Ajmer are:—

| | | |
|---|---|---|
| (1) | The 1/M map ... | 45. |
| (2) | The quarter-inch map | 45 J. |
| (3) | The half-inch map ... | 45 J/SE |
| (4) | The one-inch map ... | 45 J/11. |

*Apply for Maps to:—*

MAP SALES OFFICE,
13 Wood Street, CALCUTTA.
(Telegram—SURMAPS)
or to any other Survey of India Office or authorized agent (see page 1 of the map catalogue).

CC-0. Jangamwadi Math Collection. Digitized by eGangotri

# TOPOGRAPHICAL MAPS.

**QUARTER-INCH MAPS** (Scale ¼-inch = 1 mile). Sometimes known as 'Degree sheets' and shown on the Index opposite by the sixteen large squares in the middle of each of which a single letter is circled. These maps are named by quoting the Index number and the letter concerned. Their positions on the Index are as follows:—

A E I M
B F J N
C G K O
D H L P

**HALF-INCH MAPS** (Scale ½-inch = 1 mile). Each map covers an area on the Index opposite of four of the smallest squares and has two letters circled in the middle of it. These maps are named by quoting the Index number and letters concerned. Their positions on the Index are as follows:—

| | | | |
|---|---|---|---|
| A/NW, A/NE; | E/NW, E/NE; | I/NW, I/NE; | M/NW, M/NE; |
| A/SW, A/SE; | E/SW, E/SE; | I/SW, I/SE; | M/SW, M/SE; |
| B/NW, B/NE; | F/NW, F/NE; | J/NW, J/NE; | N/NW, N/NE; |
| B/SW, B/SE; | F/SW, F/SE; | J/SW, J/SE; | N/SW, N/SE; |
| C/NW, C/NE; | G/NW, G/NE; | K/NW, K/NE; | O/NW, O/NE; |
| C/SW, C/SE; | G/SW, G/SE; | K/SW, K/SE; | O/SW, O/SE; |
| D/NW, D/NE; | H/NW, H/NE; | L/NW, L/NE; | P/NW, P/NE; |
| D/SW, D/SE; | H/SW, H/SE; | L/SW, L/SE; | P/SW, P/SE. |

**ONE-INCH MAPS** (Scale 1-inch = 1 mile). Shown on the Index opposite by the smallest squares in the middle of each of which is a figure. These maps are named by quoting the Index number and the letter and figure concerned. Their positions on the Index are as follows:—

| | | | |
|---|---|---|---|
| A/1, A/5, A/ 9, A/13, | E/ 1, E/5, E/ 9, E/13, | I / 1, I / 5, I / 9, I / 13, | M/1, M/5, M/ 9, M/13, |
| A/2, A/6, A/10, A/14, | E/2, E/6, E/10, E/14, | I / 2, I / 6, I / 10, I / 14, | M/2, M/6, M/10, M/14, |
| A/3, A/7, A/11, A/15, | E/3, E/7, E/11, E/15, | I / 3, I / 7, I / 11, I / 15, | M/3, M/7, M/11, M/15, |
| A/4, A/8, A/12, A/16, | E/4, E/8, E/12, E/16, | I / 4, I / 8, I /12, I /16, | M/4, M/8, M/12, M/16, |
| B/1, B/5, B/ 9, B/13, | F/ 1, F/5, F/ 9, F/13, | J/ 1, J/5, J/ 9, J/13, | N/1, N/5, N/ 9, N/13, |
| B/2, B/6, B/10, B/14, | F/2, F/6, F/10, F/14, | J/2, J/6, J/10, J/14, | N/2, N/6, N/10, N/14, |
| B/3, B/7, B/11, B/15, | F/3, F/7, F/11, F/15, | J/3, J/7, J/11, J/15, | N/3, N/7, N/11, N/15, |
| B/4, B/8, B/12, B/16, | F/4, F/8, F/12, F/16, | J/4, J/8, J/12, J/16, | N/4, N/8, N/12, N/16, |
| C/1, C/5, C/ 9, C/13, | G/1, G/5, G/ 9, G/13, | K/1, K/5, K/ 9, K/13, | O/1, O/5, O/ 9, O/13, |
| C/2, C/6, C/10, C/14, | G/2, G/6, G/10, G/14, | K/2, K/6, K/10, K/14, | O/2, O/6, O/10, O/14, |
| C/3, C/7, C/11, C/15, | G/3, G/7, G/11, G/15, | K/3, K/7, K/11, K/15, | O/3, O/7, O/11, O/15, |
| C/4, C/8, C/12, C/16, | G/4, G/8, G/12, G/16, | K/4, K/8, K/12, K/16, | O/4, O/8, O/12, O/16, |
| D/1, D/5, D/ 9, D/13, | H/1, H/5, H/ 9, H/13, | L/1, L/5, L/ 9, L/13, | P/1, P/5, P/ 9, P/13, |
| D/2, D/6, D/10, D/14, | H/2, H/6, H/10, H/14, | L/2, L/6, L/10, L/14, | P/2, P/6, P/10, P/14, |
| D/3, D/7, D/11, D/15, | H/3, H/7, H/11, H/15, | L/3, L/7, L/11, L/15, | P/3, P/7, P/11, P/15, |
| D/4, D/8, D/12, D/16, | H/4, H/8, H/12, H/16, | L/4, L/8, L/12, L/16, | P/4, P/8, P/12, P/16. |

**ONLY MAPS UNDERLINED IN RED ARE AVAILABLE, THE STYLE AND PRICE BEING INDICATED BY THE UNDERLINING AS EXPLAINED BELOW:—**

(a) ═══ MODERN STYLE CONTOURED MAPS IN COLOURS from surveys since 1905. ¼-inch maps ... Rs. 1/8 each; ½-inch " ... " 2/- "

(b) ——— MODERN STYLE MAPS but partly older or less reliable than (a). 1-inch " ... " 1/8 "

N.B.—(1) Modern style maps, (a) and (b) above, measure about 24 by 19 inches. Many old style maps, (c) above, are double width and cover the area of two modern style maps. They are shown by continuous underlining below the two maps concerned.

(2) Incomplete maps, except when the blank area is sea, are shown by dotted letters and figures.

(c) – – – OLD STYLE MAPS MOSTLY IN BLACK ONLY from surveys prior to 1905. ¼-inch maps, ½-inch ", 1-inch " — Single width Re. 1/- each. Double width Rs. 1/8 each.

(3) The boundaries on old style maps, (c) above, can be specially hand coloured at an extra charge of Annas -/8/- single width and Re. 1/- double width per copy.

(4) For further details regarding these maps, see page 4 of the map catalogue.

**HOW TO ORDER A MAP.** Consult the index and explanation opposite and the lists above. Select the most suitable map available. Send your order to the MAP SALES OFFICE, 13, WOOD STREET, CALCUTTA, or any other Survey of India Office or authorized agent. Maps are usually supplied per V.P.P. to the public and on book-debit to Government Departments (see page 6 of the map catalogue).

**GRID AND MESH.** Certain maps of military importance can be supplied gridded or meshed. In most cases -/8/- annas extra per copy is charged (see page 7 of the map catalogue).

**MAP MOUNTING.** Maps can be mounted on cloth either singly or several joined together to form a combined map in various styles (see page 5 of the map catalogue).

**OTHER MAPS.** For other maps of this area, except forest maps, see the plates and appendices of the map catalogue. For forest maps enquire from the FOREST MAP OFFICE, SURVEY OF INDIA, DEHRA DUN.

CC-0. Jangamwadi Math Collection. Digitized by eGangotri

**WHEN NAMING A MAP NEVER FORGET TO INCLUDE THE INDEX NUMBER—IN THIS CASE No. 45**

No. 46.

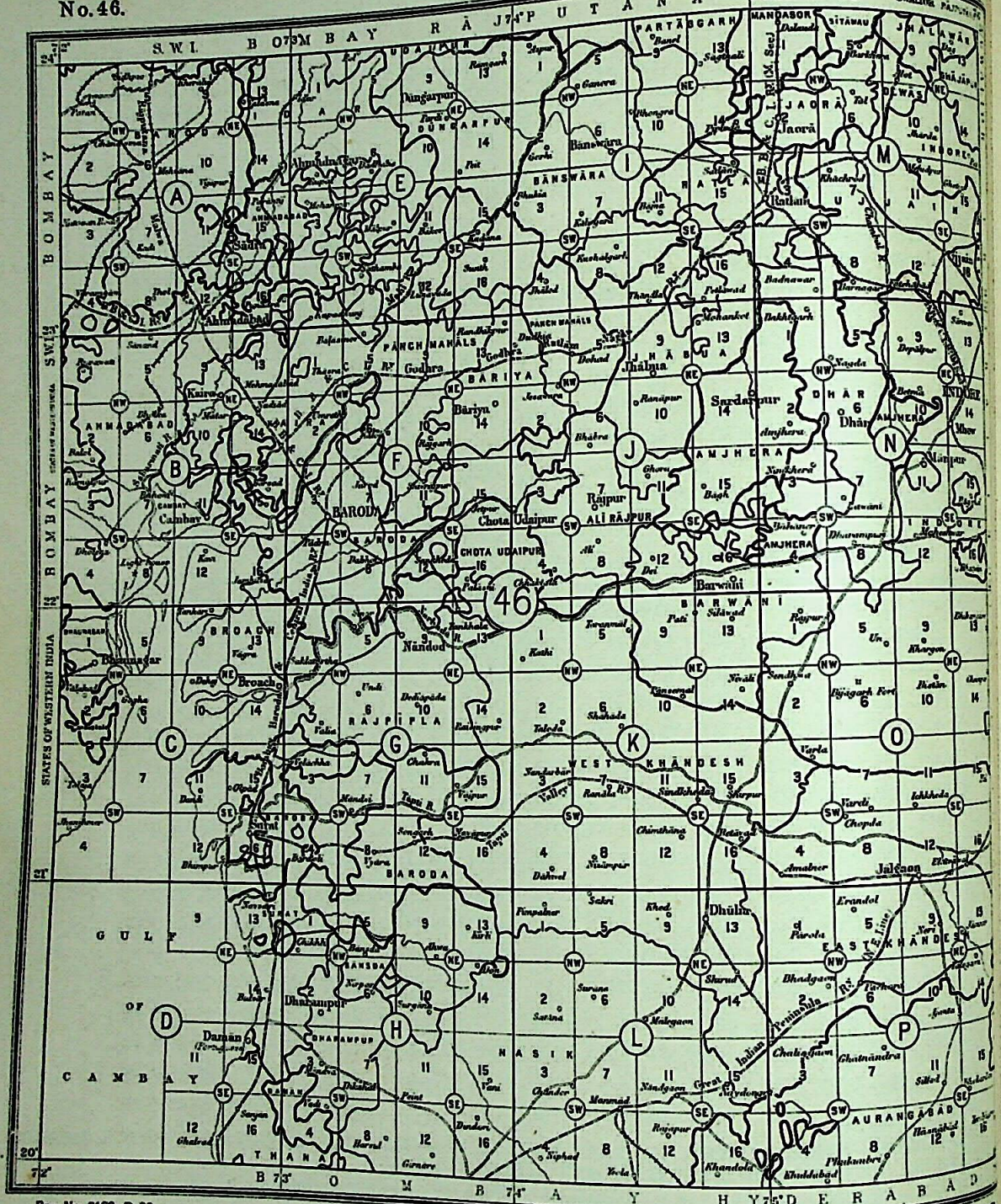


Rgs. No. 2183. D. 30.

Scale of Index 1 inch = 32 miles.

ENGD. & HELIO. S. I. O., CALCUTTA.

This index is a quarter size skeleton of Geographical map No. 46 of the "1/M" or "INDIA AND ADJACENT COUNTRIES SERIES", (see plate 5 of the map catalogue).

INDEX TO ADJOINING INDEXES

| | | |
|---|---|---|
| 40 | 45 | 54 |
| 41 | 46 | 55 |
| Sea | 47 | 56 |

For maps of the same area, on topographical scales, please see the page opposite.

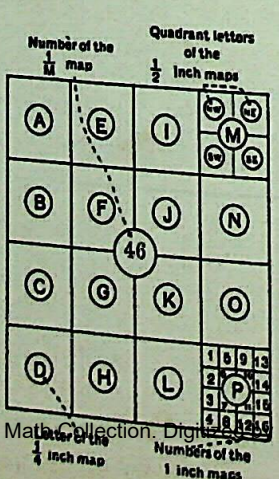


## HOW TO NAME A MAP.

*Example*—The maps which include Barc... are:—

(1) The 1/M map ... 46.
(2) The quarter-inch map ... 46 F...
(3) The half-inch map ... 46 F...
(4) The one-inch map ... 46 F...

*Apply for Maps to:—*

MAP SALES OFFICE,
13 Wood Street, CALCUTTA.
(Telegram—SURMAPS)
or to any other Survey of I... Office or authorized agent... page 1 of the map catalo...

CC-0. Jangamwadi Math Collection. Digitized by eGangotri

# TOPOGRAPHICAL MAPS.

**QUARTER-INCH MAPS** (Scale ¼-inch = 1 mile). Sometimes known as 'Degree sheets' and shown on the Index opposite by the sixteen large squares in the middle of each of which a single letter is circled. These maps are named by quoting the Index number and the letter concerned. Their positions on the Index are as follows:—

A E I M
B F J N
C G K O
D H L P

**HALF-INCH MAPS** (Scale ½-inch = 1 mile). Each map covers an area on the Index opposite of four of the smallest squares and has two letters circled in the middle of it. These maps are named by quoting the Index number and letters concerned. Their positions on the Index are as follows:—

| | | | |
|---|---|---|---|
| A/NW, A/NE; | E/NW, E/NE; | I/NW, I/NE; | M/NW, M/NE; |
| A/SW, A/SE; | E/SW, E/SE; | I/SW, I/SE; | M/SW, M/SE; |
| B/NW, B/NE; | F/NW, F/NE; | J/NW, J/NE; | N/NW, N/NE; |
| B/SW, B/SE; | F/SW, F/SE; | J/SW, J/SE; | N/SW, N/SE; |
| C/NW, C/NE; | G/NW, G/NE; | K/NW, K/NE; | O/NW, O/NE; |
| C/SW, C/SE; | G/SW, G/SE; | K/SW, K/SE; | O/SW, O/SE; |
| D/NW, D/NE; | H/NW, H/NE; | L/NW, L/NE; | P/NW, P/NE; |
| D/SW, D/SE; | H/SW, H/SE; | L/SW, L/SE; | P/SW, P/SE. |

**ONE-INCH MAPS** (Scale 1-inch = 1 mile). Shown on the Index opposite by the smallest squares in the middle of each of which is a figure. These maps are named by quoting the Index number and the letter and figure concerned. Their positions on the Index are as follows:—

| | | | |
|---|---|---|---|
| A/1, A/5, A/9, A/13, | E/1, E/5, E/9, E/13, | I/1, I/5, I/9, I/13, | M/1, M/5, M/9, M/13, |
| A/2, A/6, A/10, A/14, | E/2, E/6, E/10, E/14, | I/2, I/6, I/10, I/14, | M/2, M/6, M/10, M/14, |
| A/3, A/7, A/11, A/15, | E/3, E/7, E/11, E/15, | I/3, I/7, I/11, I/15, | M/3, M/7, M/11, M/15, |
| A/4, A/8, A/12, A/16, | E/4, E/8, E/12, E/16, | I/4, I/8, I/12, I/16, | M/4, M/8, M/12, M/16, |
| B/1, B/5, B/9, B/13, | F/1, F/5, F/9, F/13, | J/1, J/5, J/9, J/13, | N/1, N/5, N/9, N/13, |
| B/2, B/6, B/10, B/14, | F/2, F/6, F/10, F/14, | J/2, J/6, J/10, J/14, | N/2, N/6, N/10, N/14, |
| B/3, B/7, B/11, B/15, | F/3, F/7, F/11, F/15, | J/3, J/7, J/11, J/15, | N/3, N/7, N/11, N/15, |
| B/4, B/8, B/12, B/16, | F/4, F/8, F/12, F/16, | J/4, J/8, J/12, J/16, | N/4, N/8, N/12, N/16, |
| C/1, C/5, C/9, C/13, | G/1, G/5, G/9, G/13, | K/1, K/5, K/9, K/13, | O/1, O/5, O/9, O/13, |
| C/2, C/6, C/10, C/14, | G/2, G/6, G/10, G/14, | K/2, K/6, K/10, K/14, | O/2, O/6, O/10, O/14, |
| C/3, C/7, C/11, C/15, | G/3, G/7, G/11, G/15, | K/3, K/7, K/11, K/15, | O/3, O/7, O/11, O/15, |
| C/4, C/8, C/12, C/16, | G/4, G/8, G/12, G/16, | K/4, K/8, K/12, K/16, | O/4, O/8, O/12, O/16, |
| D/1, D/5, D/9, D/13, | H/1, H/5, H/9, H/13, | L/1, L/5, L/9, L/13, | P/1, P/5, P/9, P/13, |
| D/2, D/6, D/10, D/14, | H/2, H/6, H/10, H/14, | L/2, L/6, L/10, L/14, | P/2, P/6, P/10, P/14, |
| D/3, D/7, D/11, D/15, | H/3, H/7, H/11, H/15, | L/3, L/7, L/11, L/15, | P/3, P/7, P/11, P/15, |
| D/4, D/8, D/12, D/16, | H/4, H/8, H/12, H/16, | L/4, L/8, L/12, L/16, | P/4, P/8, P/12, P/16. |

**ONLY MAPS UNDERLINED IN RED ARE AVAILABLE, THE STYLE AND PRICE BEING INDICATED BY THE UNDERLINING AS EXPLAINED BELOW:—**

(a) ═══ MODERN STYLE CONTOURED MAPS IN COLOURS from surveys since 1905.
- ¼-inch maps ... Rs. 1/8 each
- ½-inch " ... " 2/- "
- 1-inch " ... " 1/8 "

(b) ——— MODERN STYLE MAPS but partly older or less reliable than (a).

(c) – – – OLD STYLE MAPS MOSTLY IN BLACK ONLY from surveys prior to 1905.
- ¼-inch maps — Single width Re. 1/- each.
- ½-inch " — Double width Rs. 1/8 each.
- 1-inch " — Double width Rs. 1/8 each.

*N.B.*—(1) Modern style maps, (a) and (b) above, measure about 24 by 19 inches. Many old style maps, (c) above, are double width and cover the area of two modern style maps. They are shown by continuous underlining below the two maps concerned.

(2) Incomplete maps, except when the blank area is sea, are shown by dotted letters and figures.

(3) The boundaries on old style maps, (c) above, can be specially hand coloured at an extra charge of Annas -/8/- single width and Re. 1/- double width per copy.

(4) For further details regarding these maps, see page 4 of the map catalogue.

**HOW TO ORDER A MAP.** Consult the index and explanation opposite and the lists above. Select the most suitable map available. Send your order to the MAP SALES OFFICE, 13, WOOD STREET, CALCUTTA, or any other Survey of India Office or authorized agent. Maps are usually supplied per V.P.P. to the public and on book-debit to Government Departments (see page 6 of the map catalogue).

**GRID AND MESH.** Certain maps of military importance can be supplied gridded or meshed. In most cases -/3/- annas extra per copy is charged (see page 7 of the map catalogue).

**MAP MOUNTING.** Maps can be mounted on cloth either singly or several joined together to form a combined map in various styles (see page 5 of the map catalogue).

**OTHER MAPS.** For other maps of this area, except forest maps, see the plates and appendices of the map catalogue. For forest maps enquire from the FOREST MAP OFFICE, SURVEY OF INDIA, DEHRA DÚN.

CC-0. Jangamwadi Math Collection. Digitized by eGangotri

**WHEN NAMING A MAP NEVER FORGET TO INCLUDE THE INDEX NUMBER—IN THIS CASE No. 46**

INDEX
No. 47.

Rec. No. 2183. D. 30.

Scale of Index 1 inch = 32 miles.

Engd. & Helio. S. I. O., Calcutta.

This index is a quarter size skeleton of Geographical map No. 47 of the "1/M" or "INDIA AND ADJACENT COUNTRIES SERIES", (see plate 5 of the map catalogue).

INDEX TO ADJOINING INDEXES

| | | |
|---|---|---|
| 41 | 46 | 55 |
| Sea | 47 | 56 |
| Sea | 48 | 57 |

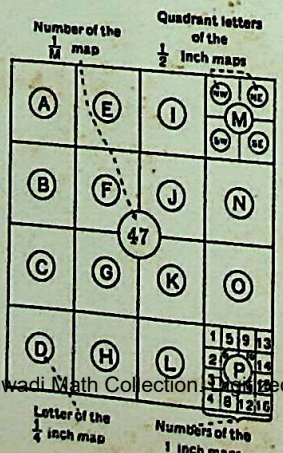


For maps of the same area, on topographical scales, please see the page opposite.

## HOW TO NAME A MAP.

*Example*—The maps which include Bombay are:—

| | | |
|---|---|---|
| (1) | The 1/M map ... | 47. |
| (2) | The quarter-inch map | 47 B. |
| (3) | The half-inch map ... | 47 B/N.E. |
| (4) | The one-inch map ... | 47 B/13. |

*Apply for Maps to:—*

MAP SALES OFFICE,
13 Wood Street, CALCUTTA,
(Telegram—SURMAPS)
or to any other Survey of India Office or authorized agent (see page 1 of the map catalogue).

CC-0. Jangamwadi Math Collection. Digitized by eGangotri

# TOPOGRAPHICAL MAPS.

**QUARTER-INCH MAPS** (Scale ¼-inch = 1 mile). Sometimes known as 'Degree sheets' and shown on the Index opposite by the sixteen large squares in the middle of each of which a single letter is circled. These maps are named by quoting the Index number and the letter concerned. Their positions on the Index are as follows:—

A E I M
B F J N
C G K O
D H L P

**HALF-INCH MAPS** (Scale ½-inch = 1 mile). Each map covers an area on the Index opposite of four of the smallest squares and has two letters circled in the middle of it. These maps are named by quoting the Index number and letters concerned. Their positions on the Index are as follows:—

A/NW, A/NE; E/NW, E/NE; I/NW, I/NE; M/NW, M/NE;
A/SW, A/SE; E/SW, E/SE; I/SW, I/SE; M/SW, M/SE;
B/NW, B/NE; F/NW, F/NE; J/NW, J/NE; N/NW, N/NE;
B/SW, B/SE; F/SW, F/SE; J/SW, J/SE; N/SW, N/SE;
C/NW, C/NE; G/NW, G/NE; K/NW, K/NE; O/NW, O/NE;
C/SW, C/SE; G/SW, G/SE; K/SW, K/SE; O/SW, O/SE;
D/NW, D/NE; H/NW, H/NE; L/NW, L/NE; P/NW, P/NE;
D/SW, D/SE; H/SW, H/SE; L/SW, L/SE; P/SW, P/SE.

**ONE-INCH MAPS** (Scale 1-inch = 1 mile). Shown on the Index opposite by the smallest squares in the middle of each of which is a figure. These maps are named by quoting the Index number and the letter and figure concerned. Their positions on the Index are as follows:—

| | | | | | | | | | | | |
|---|---|---|---|---|---|---|---|---|---|---|---|
| A/1, | A/5, | A/9, | A/13, | E/1, | E/5, | E/9, | E/13, | I/1, | I/5, | I/9, | I/13, |
| A/2, | A/6, | A/10, | A/14, | E/2, | E/6, | E/10, | E/14, | I/2, | I/6, | I/10, | I/14, |
| A/3, | A/7, | A/11, | A/15, | E/3, | E/7, | E/11, | E/15, | I/3, | I/7, | I/11, | I/15, |
| A/4, | A/8, | A/12, | A/16, | E/4, | E/8, | E/12, | E/16, | I/4, | I/8, | I/12, | I/16, |
| B/1, | B/5, | B/9, | B/13, | F/1, | F/5, | F/9, | F/13, | J/1, | J/5, | J/9, | J/13, |
| B/2, | B/6, | B/10, | B/14, | F/2, | F/6, | F/10, | F/14, | J/2, | J/6, | J/10, | J/14, |
| B/3, | B/7, | B/11, | B/15, | F/3, | F/7, | F/11, | F/15, | J/3, | J/7, | J/11, | J/15, |
| B/4, | B/8, | B/12, | B/16, | F/4, | F/8, | F/12, | F/16, | J/4, | J/8, | J/12, | J/16, |
| C/1, | C/5, | C/9, | C/13, | G/1, | G/5, | G/9, | G/13, | K/1, | K/5, | K/9, | K/13, |
| C/2, | C/6, | C/10, | C/14, | G/2, | G/6, | G/10, | G/14, | K/2, | K/6, | K/10, | K/14, |
| C/3, | C/7, | C/11, | C/15, | G/3, | G/7, | G/11, | G/15, | K/3, | K/7, | K/11, | K/15, |
| C/4, | C/8, | C/12, | C/16, | G/4, | G/8, | G/12, | G/16, | K/4, | K/8, | K/12, | K/16, |
| D/1, | D/5, | D/9, | D/13, | H/1, | H/5, | H/9, | H/13, | L/1, | L/5, | L/9, | L/13, |
| D/2, | D/6, | D/10, | D/14, | H/2, | H/6, | H/10, | H/14, | L/2, | L/6, | L/10, | L/14, |
| D/3, | D/7, | D/11, | D/15, | H/3, | H/7, | H/11, | H/15, | L/3, | L/7, | L/11, | L/15, |
| D/4, | D/8, | D/12, | D/16, | H/4, | H/8, | H/12, | H/16, | L/4, | L/8, | L/12, | L/16, |

| | | | | | | | | | | | |
|---|---|---|---|---|---|---|---|---|---|---|---|
| M/1, | M/5, | M/9, | M/13, | O/1, | O/5, | O/9, | O/13, | P/1, | P/5, | P/9, | P/13, |
| M/2, | M/6, | M/10, | M/14, | O/2, | O/6, | O/10, | O/14, | P/2, | P/6, | P/10, | P/14, |
| M/3, | M/7, | M/11, | M/15, | O/3, | O/7, | O/11, | O/15, | P/3, | P/7, | P/11, | P/15, |
| M/4, | M/8, | M/12, | M/16, | O/4, | O/8, | O/12, | O/16, | P/4, | P/8, | P/12, | P/16. |
| N/1, | N/5, | N/9, | N/13, | | | | | | | | |
| N/2, | N/6, | N/10, | N/14, | | | | | | | | |
| N/3, | N/7, | N/11, | N/15, | | | | | | | | |
| N/4, | N/8, | N/12, | N/16, | | | | | | | | |

**ONLY MAPS UNDERLINED IN RED ARE AVAILABLE, THE STYLE AND PRICE BEING INDICATED BY THE UNDERLINING AS EXPLAINED BELOW:—**

(a) ═══ MODERN STYLE CONTOURED MAPS IN COLOURS from surveys since 1906.
- ¼-inch maps ... Rs. 1/8 each
- ½-inch " ... " 2/- "

(b) —— MODERN STYLE MAPS but partly older or less reliable than (a).
- 1-inch " ... " 1/8 "

(c) - - - OLD STYLE MAPS MOSTLY IN BLACK ONLY from surveys prior to 1905.
- ¼-inch maps — Single width Re. 1/- each.
- ½-inch " — Double width Rs. 1/8 each.
- 1-inch " — Double width Rs. 1/8 each.

*N.B.*—(1) Modern style maps, (a) and (b) above, measure about 24 by 19 inches. Many old style maps, (c) above, are double width and cover the area of two modern style maps. They are shown by continuous underlining below the two maps concerned.

(2) Incomplete maps, except when the blank area is sea, are shown by dotted letters and figures.

(3) The boundaries on old style maps, (c) above, can be specially hand coloured at an extra charge of Annas -/8/- single width and Re. 1/- double width per copy.

(4) For further details regarding these maps, see page 4 of the map catalogue.

**HOW TO ORDER A MAP.** Consult the index and explanation opposite and the lists above. Select the most suitable map available. Send your order to the MAP SALES OFFICE, 13, WOOD STREET, CALCUTTA, or any other Survey of India Office or authorized agent. Maps are usually supplied per V.P.P. to the public and on book-debit to Government Departments (see page 6 of the map catalogue).

**GRID AND MESH.** Certain maps of military importance can be supplied gridded or meshed In most cases -/8/- annas extra per copy is charged (see page 7 of the map catalogue).

**MAP MOUNTING.** Maps can be mounted on cloth either singly or several joined together to form a combined map in various styles (see page 5 of the map catalogue).

**OTHER MAPS.** For other maps of this area, except forest maps, see the plates and appendices of the map catalogue. For forest maps enquire from the FOREST MAP OFFICE, SURVEY OF INDIA, DEHRA DÚN.

CC-0. Jangamwadi Math Collection. Digitized by eGangotri

**WHEN NAMING A MAP NEVER FORGET TO INCLUDE THE INDEX NUMBER—IN THIS CASE No. 47**

INDEX
No. 48.

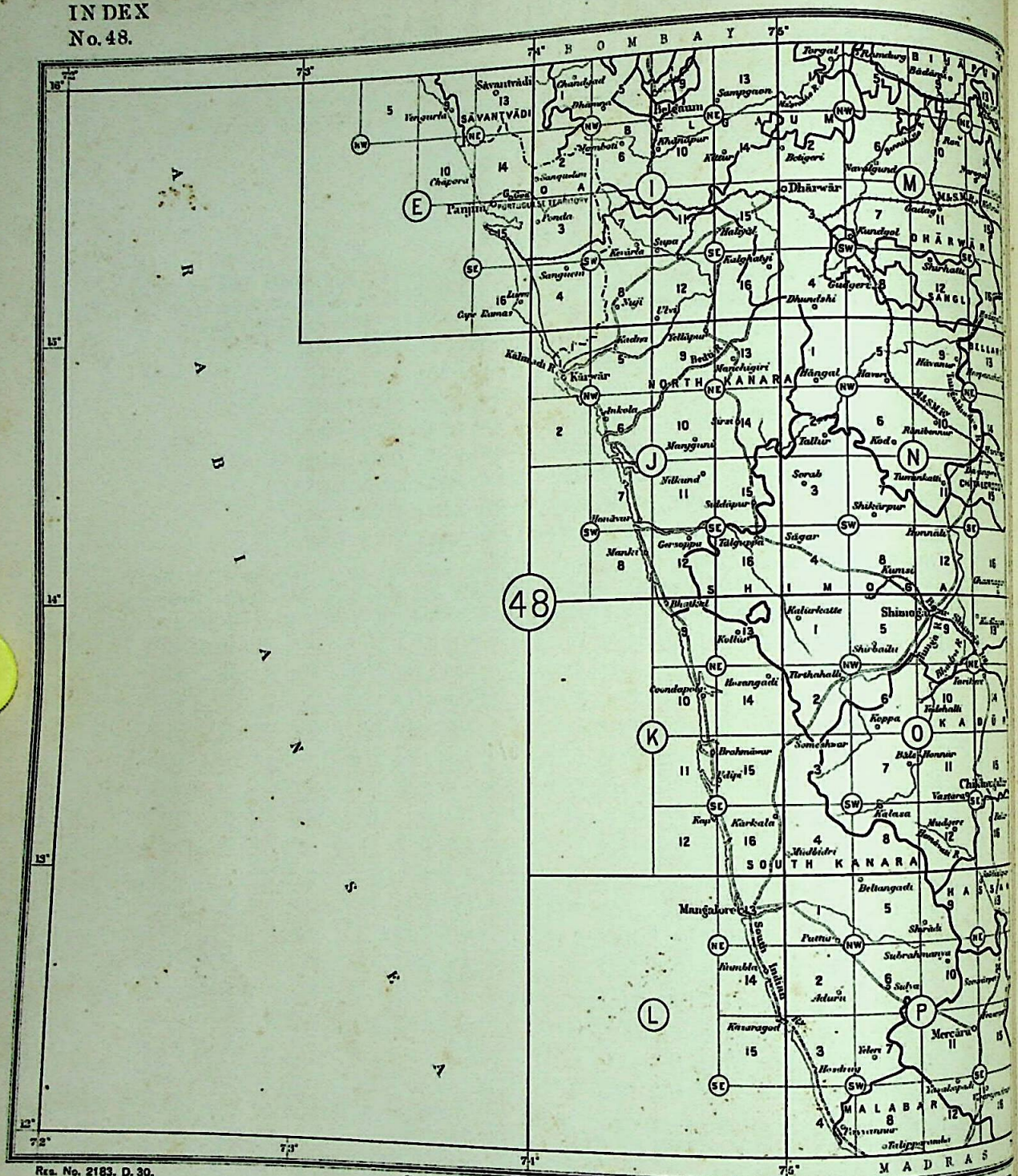
BOMBAY
MADRAS
ARABIAN SEA
NORTH KANARA
SOUTH KANARA
DHĀRWĀR
BELGAUM
SĀVANTVĀDI
Panjim
Belgaum
Dhārwār
Kārwār
Mangalore
Udipi
Bhatkal
Honavar
Sirsi
Shimoga
Chikmagalur
Hassan
Kadur
Tumkur
Chitaldrug
Bellary
Raichur
Gadag
Hangal
Haveri
Karwar
Ankola
Kumta
Gersoppa
Sagar
Shikarpur
Sorab
Tallur
Kod
Hosangadi
Kundapur
Brahmavar
Someshwar
Kaup
Karkala
Moodbidri
Beltangadi
Puttur
Subrahmanya
Sulya
Aduru
Kasaragod
Hosdrug
Mercara
Yelur
Manjeshwar
Talipparamba
Cannanore
Tellicherry
Badami
Bijapur
Gokak
Sampgaon
Khanapur
Nipani
Chikodi
Athni
Jamkhandi
Bagalkot
Mudhol
Ramdurg
Navalgund
Kundgol
Shirhatti
Gadag
Gudgeri
Dhandshi
Haliyal
Supa
Kalghatgi
Kumsi
Shiggaon
Hangal
Haveri
Ranibennur
Hirekerur
Byadgi
Hirekerur
Shikarpur
Bankapur
Shiggaon
Savanur
Hubli
Kalghatgi
Dharwar
Kundgol
Gadag
Ron
Mundargi
Gajendragad
Nargund
Badami
Bagalkot
Jamkhandi
Athni
Chikodi
Gokak
Sampgaon
Belgaum
Khanapur
Bicholim
Ponda
Sanquelim
Sanguem
Quepem
Canacona
Chaporá
Tiswadi
Salcete
Mormugao
Goa
Karwar
Kumta
Honavar
Ankola
Sirsi
Yellapur
Supa
Haliyal
Kalghatgi
Kundgol
Dharwar
Navalgund
Ron
Gadag
Shirhatti
Mundargi
Gajendragad

# TOPOGRAPHICAL MAPS.

**QUARTER-INCH MAPS** (Scale ¼-inch = 1 mile). Sometimes known as 'Degree sheets' and shown on the Index opposite by the sixteen large squares in the middle of each of which a single letter is circled. These maps are named by quoting the Index number and the letter concerned. Their positions on the Index are as follows:—

A E I M
B F J N
C G K O
D H L P

**HALF-INCH MAPS** (Scale ½-inch = 1 mile). Each map covers an area on the Index opposite of four of the smallest squares and has two letters circled in the middle of it. These maps are named by quoting the Index number and letters concerned. Their positions on the Index are as follows:—

| | | | |
|---|---|---|---|
| A/NW, | A/NE; | E/NW, E/NE; | I/NW, I/NE; M/NW, M/NE; |
| A/SW, | A/SE; | E/SW, E/SE; | I/SW, I/SE; M/SW, M/SE; |
| B/NW, | B/NE; | F/NW, F/NE; | J/NW, J/NE; N/NW, N/NE; |
| B/SW, | B/SE; | F/SW, F/SE; | J/SW, J/SE; N/SW, N/SE; |
| C/NW, | C/NE; | G/NW, G/NE; | K/NW, K/NE; O/NW, O/NE; |
| C/SW, | C/SE; | G/SW, G/SE; | K/SW, K/SE; O/SW, O/SE; |
| D/NW, | D/NE; | H/NW, H/NE; | L/NW, L/NE; P/NW, P/NE; |
| D/SW, | D/SE; | H/SW, H/SE; | L/SW, L/SE; P/SW, P/SE. |

**ONE-INCH MAPS** (Scale 1-inch = 1 mile). Shown on the Index opposite by the smallest squares in the middle of each of which is a figure. These maps are named by quoting the Index number and the letter and figure concerned. Their positions on the Index are as follows:—

| | | | |
|---|---|---|---|
| A/1, A/5, A/9, A/13, | E/1, E/5, E/9, E/13, | I/1, I/5, I/9, I/13, | M/1, M/5, M/9, M/13, |
| A/2, A/6, A/10, A/14, | E/2, E/6, E/10, E/14, | I/2, I/6, I/10, I/14, | M/2, M/6, M/10, M/14, |
| A/3, A/7, A/11, A/15, | E/3, E/7, E/11, E/15, | I/3, I/7, I/11, I/15, | M/3, M/7, M/11, M/15, |
| A/4, A/8, A/12, A/16, | E/4, E/8, E/12, E/16, | I/4, I/8, I/12, I/16, | M/4, M/8, M/12, M/16, |
| B/1, B/5, B/9, B/13, | F/1, F/5, F/9, F/13, | J/1, J/5, J/9, J/13, | N/1, N/5, N/9, N/13, |
| B/2, B/6, B/10, B/14, | F/2, F/6, F/10, F/14, | J/2, J/6, J/10, J/14, | N/2, N/6, N/10, N/14, |
| B/3, B/7, B/11, B/15, | F/3, F/7, F/11, F/15, | J/3, J/7, J/11, J/15, | N/3, N/7, N/11, N/15, |
| B/4, B/8, B/12, B/16, | F/4, F/8, F/12, F/16, | J/4, J/8, J/12, J/16, | N/4, N/8, N/12, N/16, |
| C/1, C/5, C/9, C/13, | G/1, G/5, G/9, G/13, | K/1, K/5, K/9, K/13, | O/1, O/5, O/9, O/13, |
| C/2, C/6, C/10, C/14, | G/2, G/6, G/10, G/14, | K/2, K/6, K/10, K/14, | O/2, O/6, O/10, O/14, |
| C/3, C/7, C/11, C/15, | G/3, G/7, G/11, G/15, | K/3, K/7, K/11, K/15, | O/3, O/7, O/11, O/15, |
| C/4, C/8, C/12, C/16, | G/4, G/8, G/12, G/16, | K/4, K/8, K/12, K/16, | O/4, O/8, O/12, O/16, |
| D/1, D/5, D/9, D/13, | H/1, H/5, H/9, H/13, | L/1, L/5, L/9, L/13, | P/1, P/5, P/9, P/13, |
| D/2, D/6, D/10, D/14, | H/2, H/6, H/10, H/14, | L/2, L/6, L/10, L/14, | P/2, P/6, P/10, P/14, |
| D/3, D/7, D/11, D/15, | H/3, H/7, H/11, H/15, | L/3, L/7, L/11, L/15, | P/3, P/7, P/11, P/15, |
| D/4, D/8, D/12, D/16, | H/4, H/8, H/12, H/16, | L/4, L/8, L/12, L/16, | P/4, P/8, P/12, P/16. |

**ONLY MAPS UNDERLINED IN RED ARE AVAILABLE, THE STYLE AND PRICE BEING INDICATED BY THE UNDERLINING AS EXPLAINED BELOW:—**

(a) ═══ MODERN STYLE CONTOURED MAPS IN COLOURS from surveys since 1905. ¼-inch maps ... Rs. 1/8 each; ½-inch " ... " 2/- "

(b) ——— MODERN STYLE MAPS but partly older or less reliable than (a). 1-inch " ... " 1/8 "

(c) – – – OLD STYLE MAPS MOSTLY IN BLACK ONLY from surveys prior to 1905. ¼-inch maps, ½-inch ", 1-inch " — Single width Re. 1/- each. Double width Rs. 1/8 each.

*N.B.*—(1) Modern style maps, (a) and (b) above, measure about 24 by 19 inches. Many old style maps, (c) above, are double width and cover the area of two modern style maps. They are shown by continuous underlining below the two maps concerned.

(2) Incomplete maps, except when the blank area is sea, are shown by dotted letters and figures.

(3) The boundaries on old style maps, (c) above, can be specially hand coloured at an extra charge of Annas -/8/- single width and Re. 1/- double width per copy.

(4) For further details regarding these maps, see page 4 of the map catalogue.

**HOW TO ORDER A MAP.** Consult the index and explanation opposite and the lists above. Select the most suitable map available. Send your order to the MAP SALES OFFICE, 13, WOOD STREET, CALCUTTA, or any other Survey of India Office or authorized agent. Maps are usually supplied per V.P.P. to the public and on book-debit to Government Departments (see page 6 of the map catalogue).

**GRID AND MESH.** Certain maps of military importance can be supplied gridded or meshed In most cases -/8/- annas extra per copy is charged (see page 7 of the map catalogue).

**MAP MOUNTING.** Maps can be mounted on cloth either singly or several joined together to form a combined map in various styles (see page 5 of the map catalogue).

**OTHER MAPS.** For other maps of this area, except forest maps, see the plates and appendices of the map catalogue. For forest maps enquire from the FOREST MAP OFFICE, SURVEY OF INDIA, DEHRA DUN.

**WHEN NAMING A MAP NEVER FORGET TO INCLUDE THE INDEX NUMBER—IN THIS CASE No. 48**

CC-0. Jangamwadi Math Collection. Digitized by eGangotri

INDEX
No. 49.

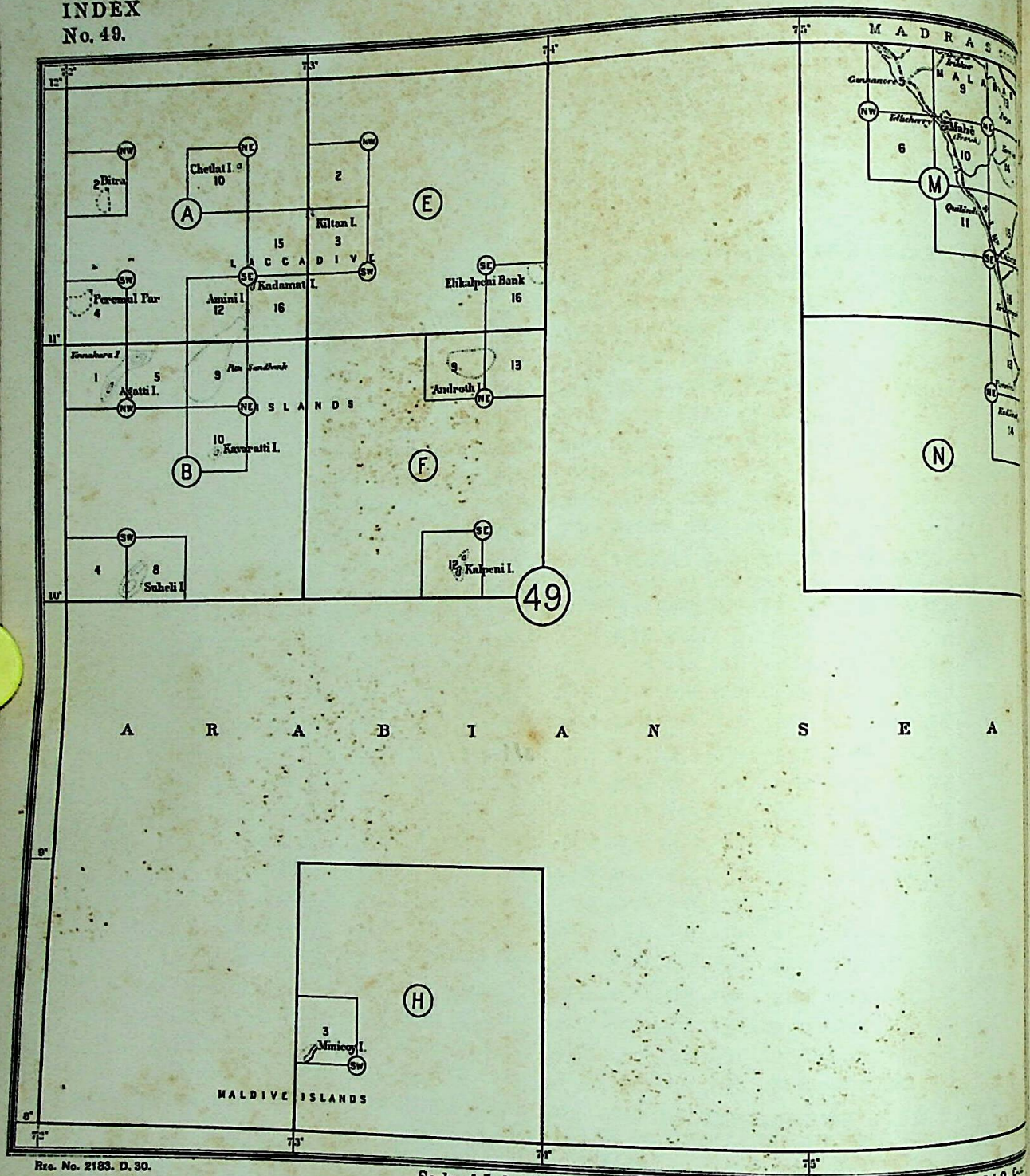


Rgs. No. 2183. D. 30.

Scale of Index 1 inch = 32 miles.

Engd. & Helio. S.I.O., Calcutta.

This index is a quarter size skeleton of Geographical map No. 49 of the "1/M" or "INDIA AND ADJACENT COUNTRIES SERIES", (see plate 5 of the map catalogue).

INDEX TO ADJOINING INDEXES

| | | |
|---|---|---|
| Sea | 48 | 57 |
| Sea | 49 | 58 |
| Sea | 50 | 59 |

For maps of the same area, on topographical scales, please see the page opposite.

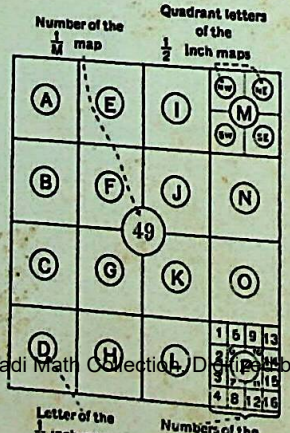


## HOW TO NAME A MAP.

*Example*—The maps which include Calicut are:—

| | | |
|---|---|---|
| (1) | The 1/M map ... | 49. |
| (2) | The quarter-inch map | 49 M. |
| (3) | The half-inch map ... | 49 M/SE |
| (4) | The one-inch map ... | 49 M/15 |

*Apply for Maps to:—*

MAP SALES OFFICE,
13 Wood Street, CALCUTTA.
(Telegram—SURMAPS)
or to any other Survey of India Office or authorized agent (see page 1 of the map catalogue).

CC-0. Jangamwadi Math Collection. Digitized by eGangotri

# TOPOGRAPHICAL MAPS.

**QUARTER-INCH MAPS** (Scale ¼-inch = 1 mile). Sometimes known as 'Degree sheets' and shown on the Index opposite by the sixteen large squares in the middle of each of which a single letter is circled. These maps are named by quoting the Index number and the letter concerned. Their positions on the Index are as follows:—

A E I M
B F J N
C G K O
D H L P

**HALF-INCH MAPS** (Scale ½-inch = 1 mile). Each map covers an area on the Index opposite of four of the smallest squares and has two letters circled in the middle of it. These maps are named by quoting the Index number and letters concerned. Their positions on the Index are as follows:—

A/NW, A/NE; E/NW, E/NE; I/NW, I/NE; M/NW, M/NE;
A/SW, A/SE; E/SW, E/SE; I/SW, I/SE; M/SW, M/SE;
B/NW, B/NE; F/NW, F/NE; J/NW, J/NE; N/NW, N/NE;
B/SW, B/SE; F/SW, F/SE; J/SW, J/SE; N/SW, N/SE;
C/NW, C/NE; G/NW, G/NE; K/NW, K/NE; O/NW, O/NE;
C/SW, C/SE; G/SW, G/SE; K/SW, K/SE; O/SW, O/SE;
D/NW, D/NE; H/NW, H/NE; L/NW, L/NE; P/NW, P/NE;
D/SW, D/SE; H/SW, H/SE; L/SW, L/SE; P/SW, P/SE.

**ONE-INCH MAPS** (Scale 1-inch = 1 mile). Shown on the Index opposite by the smallest squares in the middle of each of which is a figure. These maps are named by quoting the Index number and the letter and figure concerned Their positions on the Index are as follows:—

| | | | |
|---|---|---|---|
| A/1, A/5, A/9, A/13, | E/1, E/5, E/9, E/13, | I/1, I/5, I/9, I/13, | M/1, M/5, M/9, M/13, |
| A/2, A/6, A/10, A/14, | E/2, E/6, E/10, E/14, | I/2, I/6, I/10, I/14, | M/2, M/6, M/10, M/14, |
| A/3, A/7, A/11, A/15, | E/3, E/7, E/11, E/15, | I/3, I/7, I/11, I/15, | M/3, M/7, M/11, M/15, |
| A/4, A/8, A/12, A/16, | E/4, E/8, E/12, E/16, | I/4, I/8, I/12, I/16, | M/4, M/8, M/12, M/16, |
| B/1, B/5, B/9, B/13, | F/1, F/5, F/9, F/13, | J/1, J/5, J/9, J/13, | N/1, N/5, N/9, N/13, |
| B/2, B/6, B/10, B/14, | F/2, F/6, F/10, F/14, | J/2, J/6, J/10, J/14, | N/2, N/6, N/10, N/14, |
| B/3, B/7, B/11, B/15, | F/3, F/7, F/11, F/15, | J/3, J/7, J/11, J/15, | N/3, N/7, N/11, N/15, |
| B/4, B/8, B/12, B/16, | F/4, F/8, F/12, F/16, | J/4, J/8, J/12, J/16, | N/4, N/8, N/12, N/16, |
| C/1, C/5, C/9, C/13, | G/1, G/5, G/9, G/13, | K/1, K/5, K/9, K/13, | O/1, O/5, O/9, O/13, |
| C/2, C/6, C/10, C/14, | G/2, G/6, G/10, G/14, | K/2, K/6, K/10, K/14, | O/2, O/6, O/10, O/14, |
| C/3, C/7, C/11, C/15, | G/3, G/7, G/11, G/15, | K/3, K/7, K/11, K/15, | O/3, O/7, O/11, O/15, |
| C/4, C/8, C/12, C/16, | G/4, G/8, G/12, G/16, | K/4, K/8, K/12, K/16, | O/4, O/8, O/12, O/16, |
| D/1, D/5, D/9, D/13, | H/1, H/5, H/9, H/13, | L/1, L/5, L/9, L/13, | P/1, P/5, P/9, P/13, |
| D/2, D/6, D/10, D/14, | H/2, H/6, H/10, H/14, | L/2, L/6, L/10, L/14, | P/2, P/6, P/10, P/14, |
| D/3, D/7, D/11, D/15, | H/3, H/7, H/11, H/15, | L/3, L/7, L/11, L/15, | P/3, P/7, P/11, P/15, |
| D/4, D/8, D/12, D/16, | H/4, H/8, H/12, H/16, | L/4, L/8, L/12, L/16, | P/4, P/8, P/12, P/16. |

**ONLY MAPS UNDERLINED IN RED ARE AVAILABLE, THE STYLE AND PRICE BEING INDICATED BY THE UNDERLINING AS EXPLAINED BELOW:—**

(a) ═══ MODERN STYLE CONTOURED MAPS IN COLOURS from surveys since 1905. ¼-inch maps ... Rs. 1/8 each; ½-inch " ... " 2/- "

(b) ——— MODERN STYLE MAPS but partly older or less reliable than (a). 1-inch " ... " 1/8 "

(c) – – – OLD STYLE MAPS MOSTLY IN BLACK ONLY from surveys prior to 1905. ¼-inch maps, ½-inch ", 1-inch " — Single width Re. 1/- each. Double width Rs. 1/8 each.

*N.B.*—(1) Modern style maps, (a) and (b) above, measure about 24 by 19 inches. Many old style maps, (c) above, are double width and cover the area of two modern style maps. They are shown by continuous underlining below the two maps concerned.

(2) Incomplete maps, except when the blank area is sea, are shown by dotted letters and figures.

(3) The boundaries on old style maps, (c) above, can be specially hand coloured at an extra charge of Annas -/8/- single width and Re. 1/- double width per copy.

(4) For further details regarding these maps, see page 4 of the map catalogue.

**HOW TO ORDER A MAP.** Consult the index and explanation opposite and the lists above. Select the most suitable map available. Send your order to the MAP SALES OFFICE, 13, WOOD STREET, CALCUTTA, or any other Survey of India Office or authorized agent. Maps are usually supplied per V.P.P. to the public and on book-debit to Government Departments (see page 6 of the map catalogue).

**GRID AND MESH.** Certain maps of military importance can be supplied gridded or meshed. In most cases -/8/- annas extra per copy is charged (see page 7 of the map catalogue).

**MAP MOUNTING.** Maps can be mounted on cloth either singly or several joined together to form a combined map in various styles (see page 5 of the map catalogue).

**OTHER MAPS.** For other maps of this area, except forest maps, see the plates and appendices of the map catalogue. For forest maps enquire from the FOREST MAP OFFICE, SURVEY OF INDIA, DEHRA DUN.

**WHEN NAMING A MAP NEVER FORGET TO INCLUDE THE INDEX NUMBER—IN THIS CASE No. 49**

CC-0. Jangamwadi Math Collection. Digitized by eGangotri

# INDEX
## No. 52.


KASHMIR
EASTERN TURKISTAN
PUNJAB STATES
Chamba
Dharmsala
Leh
Changchenmo
Pangong Lake
Shushal
Thakkung
Tsaka Tso
Tso Kar
Tso Moriri
Rudok
Shandong
Shingchung
Thakkung
Thargyar
Tsaka Plain
Tsaka Tso
Tsomo Lake
Tsomo Nyak
Tsomo Nyak Lake
Tsomo Nyak Fresh water
Tsomo Nyak Salt water
Tsomo Nyak Salt water
Tsomo Nyak Salt

# TOPOGRAPHICAL MAPS.

**QUARTER-INCH MAPS** (Scale ¼-inch = 1 mile). Sometimes known as 'Degree sheets' and shown on the Index opposite by the sixteen large squares in the middle of each of which a single letter is circled. These maps are named by quoting the Index number and the letter concerned. Their positions on the Index are as follows:—

A E I M
B F J N
C G K O
D H L P

**HALF-INCH MAPS** (Scale ½-inch = 1 mile). Each map covers an area on the Index opposite of four of the smallest squares and has two letters circled in the middle of it. These maps are named by quoting the Index number and letters concerned. Their positions on the Index are as follows:—

A/NW, A/NE; E/NW, E/NE; I/NW, I/NE; M/NW, M/NE;
A/SW, A/SE; E/SW, E/SE; I/SW, I/SE; M/SW, M/SE;
B/NW, B/NE; F/NW, F/NE; J/NW, J/NE; N/NW, N/NE;
B/SW, B/SE; F/SW, F/SE; J/SW, J/SE; N/SW, N/SE;
C/NW, C/NE; G/NW, G/NE; K/NW, K/NE; O/NW, O/NE;
C/SW, C/SE; G/SW, G/SE; K/SW, K/SE; O/SW, O/SE;
D/NW, D/NE; H/NW, H/NE; L/NW, L/NE; P/NW, P/NE;
D/SW, D/SE; H/SW, H/SE; L/SW, L/SE; P/SW, P/SE.

SRI JAGADGURU VISHWARADHYA
JNANA SIMHASAN JNANAMANDIR
LIBRARY
Jangamawadi Math, Varanasi
Acc. No. 2285

**ONE-INCH MAPS** (Scale 1-inch = 1 mile). Shown on the Index opposite by the smallest squares in the middle of each of which is a figure. These maps are named by quoting the Index number and the letter and figure concerned. Their positions on the Index are as follows:—

A/1, A/5, A/ 9, A/13, E/ 1, E/5, E/ 9, E/13, I/1, I/5, I/ 9, I/13, M/1, M/5, M/ 9, M/13,
A/2, A/6, A/10, A/14, E/2, E/6, E/10, E/14, I/2, I/6, I/10, I/14, M/2, M/6, M/10, M/14,
A/3, A/7, A/11, A/15, E/3, E/7, E/11, E/15, I/3, I/7, I/11, I/15, M/3, M/7, M/11, M/15,
A/4, A/8, A/12, A/16, E/4, E/8, E/12, E/16, I/4, I/8, I/12, I/16, M/4, M/8, M/12, M/16,
B/1, B/5, B/ 9, B/13, F/1, F/5, F/ 9, F/13, J/1, J/5, J/ 9, J/13, N/1, N/5, N/ 9, N/13,
B/2, B/6, B/10, B/14, F/2, F/6, F/10, F/14, J/2, J/6, J/10, J/14, N/2, N/6, N/10, N/14,
B/3, B/7, B/11, B/15, F/3, F/7, F/11, F/15, J/3, J/7, J/11, J/15, N/3, N/7, N/11, N/15,
B/4, B/8, B/12, B/16, F/4, F/8, F/12, F/16, J/4, J/8, J/12, J/16, N/4, N/8, N/12, N/16,
C/1, C/5, C/ 9, C/13, G/1, G/5, G/ 9, G/13, K/1, K/5, K/ 9, K/13, O/1, O/5, O/ 9, O/13,
C/2, C/6, C/10, C/14, G/2, G/6, G/10, G/14, K/2, K/6, K/10, K/14, O/2, O/6, O/10, O/14,
C/3, C/7, C/11, C/15, G/3, G/7, G/11, G/15, K/3, K/7, K/11, K/15, O/3, O/7, O/11, O/15,
C/4, C/8, C/12, C/16, G/4, G/8, G/12, G/16, K/4, K/8, K/12, K/16, O/4, O/8, O/12, O/16,
D/1, D/5, D/ 9, D/13, H/1, H/5, H/ 9, H/13, L/1, L/5, L/ 9, L/13, P/1, P/5, P/ 9, P/13,
D/2, D/6, D/10, D/14, H/2, H/6, H/10, H/14, L/2, L/6, L/10, L/14, P/2, P/6, P/10, P/14,
D/3, D/7, D/11, D/15, H/3, H/7, H/11, H/15, L/3, L/7, L/11, L/15, P/3, P/7, P/11, P/15,
D/4, D/8, D/12, D/16, H/4, H/8, H/12, H/16, L/4, L/8, L/12, L/16, P/4, P/8, P/12, P/16.

**ONLY MAPS UNDERLINED IN RED ARE AVAILABLE, THE STYLE AND PRICE BEING INDICATED BY THE UNDERLINING AS EXPLAINED BELOW:—**

(a) ═══ MODERN STYLE CONTOURED MAPS IN COLOURS from surveys since 1905. ¼-inch maps ... Rs. 1/8 each; ½-inch " ... " 2/- "

(b) ——— MODERN STYLE MAPS but partly older or less reliable than (a). 1-inch " ... " 1/8 "

(c) ─ ─ ─ OLD STYLE MAPS MOSTLY IN BLACK ONLY from surveys prior to 1905. ¼-inch maps; ½-inch "; 1-inch " — Single width Re. 1/- each. Double width Rs. 1/8 each.

*N.B.*—(1) Modern style maps, (a) and (b) above, measure about 24 by 19 inches. Many old style maps, (c) above, are double width and cover the area of two modern style maps. They are shown by continuous underlining below the two maps concerned.

(2) Incomplete maps, except when the blank area is sea, are shown by dotted letters and figures.

(3) The boundaries on old style maps, (c) above, can be specially hand coloured at an extra charge of Annas -/8/- single width and Re. 1 - double width per copy.

(4) For further details regarding these maps, see page 4 of the map catalogue.

**HOW TO ORDER A MAP.** Consult the index and explanation opposite and the lists above. Select the most suitable map available. Send your order to the MAP SALES OFFICE, 13, WOOD STREET, CALCUTTA, or any other Survey of India Office or authorized agent. Maps are usually supplied per V.P.P. to the public and on book-debit to Government Departments (see page 6 of the map catalogue).

**GRID AND MESH.** Certain maps of military importance can be supplied gridded or meshed In most cases -/8/- annas extra per copy is charged (see page 7 of the map catalogue).

**MAP MOUNTING.** Maps can be mounted on cloth either singly or several joined together to form a combined map in various styles (see page 5 of the map catalogue).

**OTHER MAPS.** For other maps of this area, except forest maps, see the plates and appendices of the map catalogue. For forest maps enquire from the FOREST MAP OFFICE, SURVEY OF INDIA, DEHRA DUN.

**WHEN NAMING A MAP NEVER FORGET TO INCLUDE THE INDEX NUMBER—IN THIS CASE No. 52**

CC-0. Jangamawadi Math Collection. Digitized by eGangotri

INDEX
No. 53.

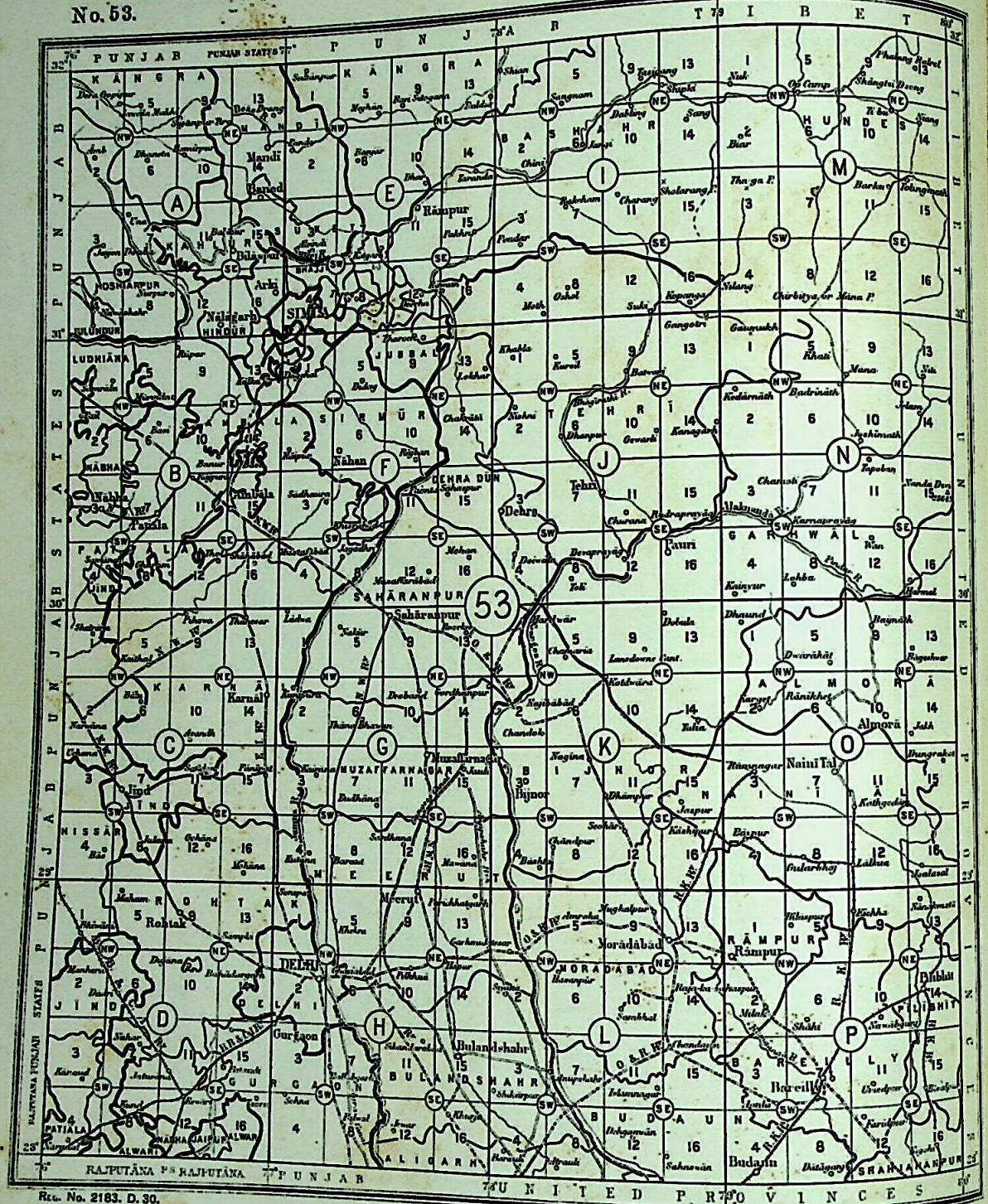


Reg. No. 2183. D. 30.

Scale of Index 1 inch = 32 miles.

ENGD. & HELIO. S. I. O., CALCUTTA.

This index is a quarter size skeleton of Geographical map No. 53 of the "1/M" or "INDIA AND ADJACENT COUNTRIES SERIES", (see plate 5 of the map catalogue).

INDEX TO ADJOINING INDEXES

| | | |
|---|---|---|
| 43 | 52 | 61 |
| 44 | 53 | 62 |
| 45 | 54 | 63 |

For maps of the same area, on topographical scales, please see the page opposite.

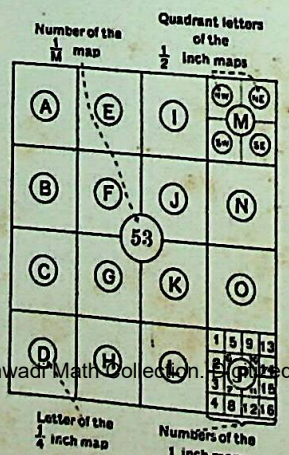


## HOW TO NAME A MAP.

*Example*—The maps which include Delhi are:—

(1) The 1/M map ... 53.
(2) The quarter-inch map 53 H.
(3) The half-inch map ... 53 H/NW
(4) The one-inch map ... 53 H/2.

*Apply for Maps to:—*

MAP SALES OFFICE,
13 Wood Street, CALCUTTA,
(Telegram—SURMAPS)
or to any other Survey of India Office or authorized agent (see page 1 of the map catalogue).

CC-0. Jangamwadi Math Collection. Digitized by eGangotri

# TOPOGRAPHICAL MAPS.

INDEX No. 53

**QUARTER-INCH MAPS** (Scale ¼-inch = 1 mile). Sometimes known as 'Degree sheets' and shown on the Index opposite by the sixteen large squares in the middle of each of which a single letter is circled. These maps are named by quoting the Index number and the letter concerned. Their positions on the Index are as follows:—

| | | | |
|---|---|---|---|
| A | E | I | M |
| B | F | J | N |
| C | G | K | O |
| D | H | L | P |

**HALF-INCH MAPS** (Scale ½-inch = 1 mile). Each map covers an area on the Index opposite of four of the smallest squares and has two letters circled in the middle of it. These maps are named by quoting the Index number and letters concerned. Their positions on the Index are as follows:—

| | | |
|---|---|---|
| A/NW, A/NE; | E/NW, E/NE; | I/NW, I/NE; M/NW, M/NE; |
| A/SW, A/SE; | E/SW, E/SE; | I/SW, I/SE; M/SW, M/SE; |
| B/NW, B/NE; | F/NW, F/NE; | J/NW, J/NE; N/NW, N/NE; |
| B/SW, B/SE; | F/SW, F/SE; | J/SW, J/SE; N/SW, N/SE; |
| C/NW, C/NE; | G/NW, G/NE; | K/NW, K/NE; O/NW, O/NE; |
| C/SW, C/SE; | G/SW, G/SE; | K/SW, K/SE; O/SW, O/SE; |
| D/NW, D/NE; | H/NW, H/NE; | L/NW, L/NE; P/NW, P/NE; |
| D/SW, D/SE; | H/SW, H/SE; | L/SW, L/SE; P/SW, P/SE. |

**ONE-INCH MAPS** (Scale 1-inch = 1 mile). Shown on the Index opposite by the smallest squares in the middle of each of which is a figure. These maps are named by quoting the Index number and the letter and figure concerned. Their positions on the Index are as follows:—

| | | | |
|---|---|---|---|
| A/1, A/5, A/ 9, A/13, | E/ 1, E/5, E/ 9, E/13, | I / 1, I/5, I / 9, I/13, | M/1, M/5, M/ 9, M/13, |
| A/2, A/6, A/10, A/14, | E/2, E/6, E/10, E/14, | I/2, I/6, I/10, I/14, | M/2, M/6, M/10, M/14, |
| A/3, A/7, A/11, A/15, | E/3, E/7, E/11, E/15, | I/3, I/7, I/11, I/15, | M/3, M/7, M/11, M/15, |
| A/4, A/8, A/12, A/16, | E/4, E/8, E/12, E/16, | I/4, I/8, I/12, I/16, | M/4, M/8, M/12, M/16, |
| B/1, B/5, B/ 9, B/13, | F/1, F/5, F/ 9, F/13, | J/1, J/5, J/ 9, J/13, | N/1, N/5, N/ 9, N/13, |
| B/2, B/6, B/10, B/14, | F/2, F/6, F/10, F/14, | J/2, J/6, J/10, J/14, | N/2, N/6, N/10, N/14, |
| B/3, B/7, B/11, B/15, | F/3, F/7, F/11, F/15, | J/3, J/7, J/11, J/15, | N/3, N/7, N/11, N/15, |
| B/4, B/8, B/12, B/16, | F/4, F/8, F/12, F/16, | J/4, J/8, J/12, J/16, | N/4, N/8, N/12, N/16, |
| C/1, C/5, C/ 9, C/13, | G/1, G/5, G/ 9, G/13, | K/1, K/5, K/ 9, K/13, | O/1, O/5, O/ 9, O/13, |
| C/2, C/6, C/10, C/14, | G/2, G/6, G/10, G/14, | K/2, K/6, K/10, K/14, | O/2, O/6, O/10, O/14, |
| C/3, C/7, C/11, C/15, | G/3, G/7, G/11, G/15, | K/3, K/7, K/11, K/15, | O/3, O/7, O/11, O/15, |
| C/4, C/8, C/12, C/16, | G/4, G/8, G/12, G/16, | K/4, K/8, K/12, K/16, | O/4, O/8, O/12, O/16, |
| D/1, D/5, D/ 9, D/13, | H/1, H/5, H/ 9, H/13, | L/1, L/5, L/ 9, L/13, | P/1, P/5, P/ 9, P/13, |
| D/2, D/6, D/10, D/14, | H/2, H/6, H/10, H/14, | L/2, L/6, L/10, L/14, | P/2, P/6, P/10, P/14, |
| D/3, D/7, D/11, D/15, | H/3, H/7, H/11, H/15, | L/3, L/7, L/11, L/15, | P/3, P/7, P/11, P/15, |
| D/4, D/8, D/12, D/16, | H/4, H/8, H/12, H/16, | L/4, L/8, L/12, L/16, | P/4, P/8, P/12, P/16. |

**ONLY MAPS UNDERLINED IN RED ARE AVAILABLE, THE STYLE AND PRICE BEING INDICATED BY THE UNDERLINING AS EXPLAINED BELOW:—**

(a) ═══ MODERN STYLE CONTOURED MAPS IN COLOURS from surveys since 1905.
- ¼-inch maps ... Rs. 1/8 each
- ½-inch " ... " 2/- "

(b) —— MODERN STYLE MAPS but partly older or less reliable than (a).
- 1-inch " ... " 1 8 "

(c) --- OLD STYLE MAPS MOSTLY IN BLACK ONLY from surveys prior to 1905.
- ¼-inch maps — Single width Re. 1/- each.
- ½-inch " — Single width Re. 1/- each.
- 1-inch " — Double width Rs. 1 8 each.

*N.B.*—(1) Modern style maps, (a) and (b) above, measure about 24 by 19 inches. Many old style maps, (c) above, are double width and cover the area of two modern style maps. They are shown by continuous underlining below the two maps concerned.

(2) Incomplete maps, except when the blank area is sea, are shown by dotted letters and figures.

(3) The boundaries on old style maps, (c) above, can be specially hand coloured at an extra charge of Annas -/8/- single width and Re. 1/- double width per copy.

(4) For further details regarding these maps, see page 4 of the map catalogue.

**HOW TO ORDER A MAP.** Consult the index and explanation opposite and the lists above. Select the most suitable map available. Send your order to the MAP SALES OFFICE, 13, WOOD STREET, CALCUTTA, or any other Survey of India Office or authorized agent. Maps are usually supplied per V.P.P. to the public and on book-debit to Government Departments (see page 6 of the map catalogue).

**GRID AND MESH.** Certain maps of military importance can be supplied gridded or meshed. In most cases 0/3 Annas extra per copy is charged (see page 7 of the map catalogue).

**MAP MOUNTING.** Maps can be mounted on cloth either singly or several joined together to form a combined map in various styles (see page 5 of the map catalogue).

**OTHER MAPS.** For other maps of this area, except forest maps, see the plates and appendices of the map catalogue. For forest maps enquire from the FOREST MAP OFFICE, SURVEY OF INDIA, DEHRA DUN.

CC-0. Jangamwadi Math Collection. Digitized by eGangotri

**WHEN NAMING A MAP NEVER FORGET TO INCLUDE THE INDEX NUMBER—IN THIS CASE No. 53**

INDEX
No. 54.

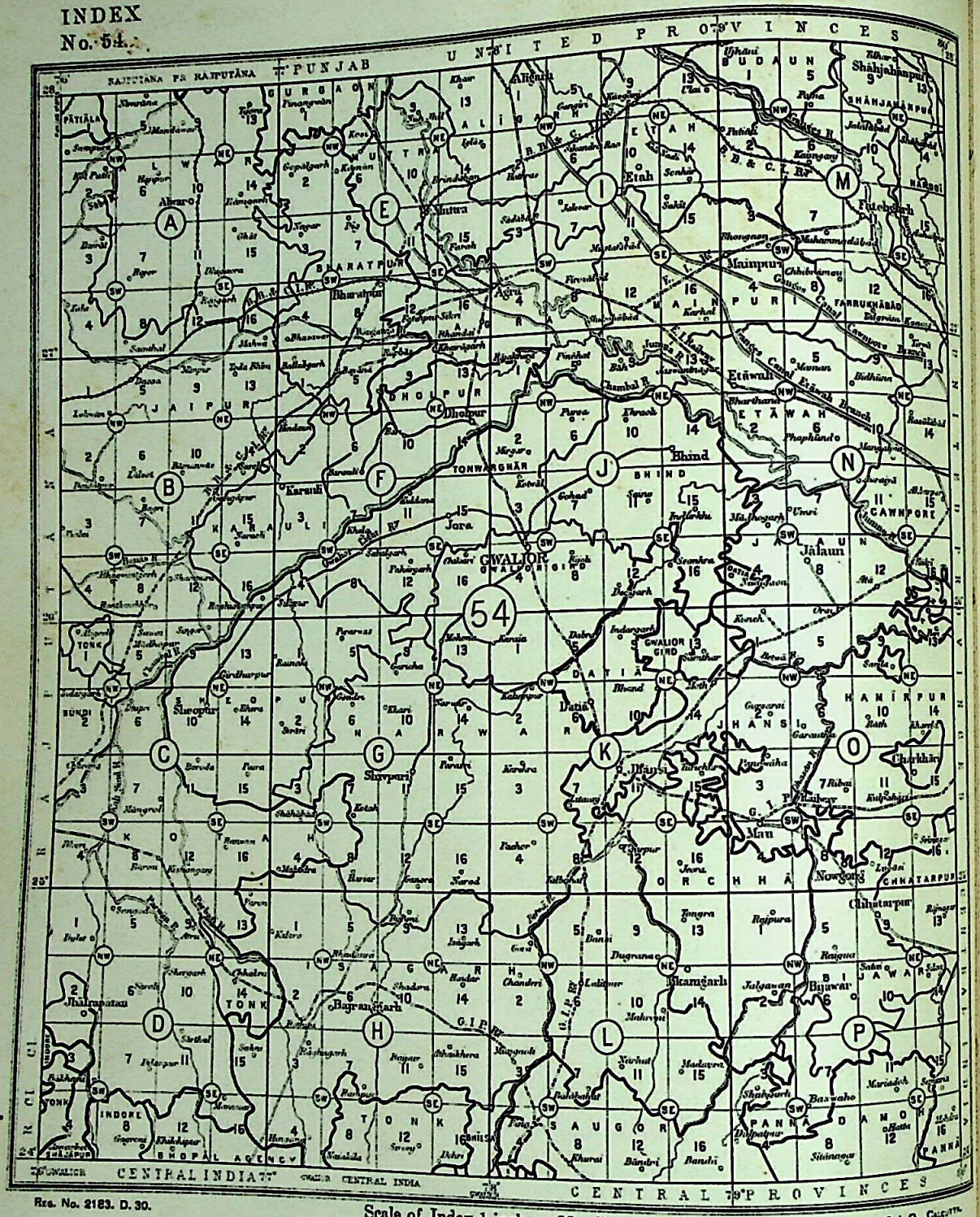
UNITED PROVINCES
RAJPUTANA
PUNJAB
CENTRAL INDIA
CENTRAL PROVINCES
GWALIOR
54
A
B
C
D
E
F
G
H
I
J
K
L
M
N
O
P
Agra
Etah
Mainpuri
Etawah
Bharatpur
Dholpur
Bhind
Jalaun
CAWNPORE
Jaipur
Alwar
Jora
Datia
Sheopur
Shivpuri
Jhansi
Mau
Banda
Chhatarpur
Bijawar
Tonk
Bairagarh
Indore
Bhopal Agency
Sagar
Panna
Damoh
Basoda
Shahjahanpur
Budaun
Farrukhabad
Fatehgarh
Hamirpur
Charkhari
Kalpi
Kalinjar
Rajgarh
Narsingarh
Jhalrapatan
Pratapgarh
Partabgarh
Rampura
Kotah
Baran
Kishangarh
Ajmer
Merwara
Tijara
Khairthal
Rewari
Gurgaon
Alipur
Patiala
Nabha
Jind
Dujana
Loharu
Sirsa
Hissar
Rohtak
Sonipat
Karnal
Ambala
Kaithal
Thanesar
Pinjaur
Kalka
Simla
Bilaspur
Suket
Mandi
Chamba
Kangra
Nurpur
Jammu
Kishtwar
Bhadarwah
Poonch
Rajauri
Punch
Kashmir
Baramula
Srinagar
Leh
Ladakh
Gilgit
Chilas
Hunza
Nagar
Yasin
Chitral
Dir
Swat
Buner
Amb
Tanawal
Hazara
Abbottabad
Mansehra
Kohistan
Peshawar
Kohat
Bannu
Dera Ismail Khan
Tank
Dera Ghazi Khan
Sibi
Zhob
Loralai
Bugti
Kalat
Las Bela
Khelat
Mekran
Jhalawan
Sarawan
Quetta
Pishin
Chagai
Nushki
Kharan
Sarhad
Afghanistan
Persia
Baluchistan
Sind
Rajputana
Punjab
Bombay
Hyderabad
Berar
Nagpur
Wardha
Chanda
Bhandara
Balaghat
Seoni
Chhindwara
Betul
Hoshangabad
Narsinghpur
Jubbulpore
Mandla
Saugor
Damoh
Sagar
Jhansi
Lalitpur
Gwalior
Datia
Jhansi
Orchha
Chhatarpur
Panna
Rewah
Maihar
Nagod
Sohawal
Baraundha
Sleemanabad
Jabalpur
Katni
Murwara
Umaria
Rewah
Sohagpur
Shahdol
Amarkantak
Mandla
Seoni
Chhindwara
Betul
Multai
Hoshangabad
Narsinghpur
Jubbulpore

# TOPOGRAPHICAL MAPS.

**QUARTER-INCH MAPS** (Scale ¼-inch = 1 mile). Sometimes known as 'Degree sheets' and shown on the Index opposite by the sixteen large squares in the middle of each of which a single letter is circled. These maps are named by quoting the Index number and the letter concerned. Their positions on the Index are as follows:—

| | | | |
|---|---|---|---|
| A | E | I | M |
| B | F | J | N |
| C | G | K | O |
| D | H | L | P |

**HALF-INCH MAPS** (Scale ½-inch = 1 mile). Each map covers an area on the Index opposite of four of the smallest squares and has two letters circled in the middle of it. These maps are named by quoting the Index number and letters concerned. Their positions on the Index are as follows:—

| | | | |
|---|---|---|---|
| A/NW, A/NE; | E/NW, E/NE; | I/NW, I/NE; | M/NW, M/NE; |
| A/SW, A/SE; | E/SW, E/SE; | I/SW, I/SE; | M/SW, M/SE; |
| B/NW, B/NE; | F/NW, F/NE; | J/NW, J/NE; | N/NW, N/NE; |
| B/SW, B/SE; | F/SW, F/SE; | J/SW, J/SE; | N/SW, N/SE; |
| C/NW, C/NE; | G/NW, G/NE; | K/NW, K/NE; | O/NW, O/NE; |
| C/SW, C/SE; | G/SW, G/SE; | K/SW, K/SE; | O/SW, O/SE; |
| D/NW, D/NE; | H/NW, H/NE; | L/NW, L/NE; | P/NW, P/NE; |
| D/SW, D/SE; | H/SW, H/SE; | L/SW, L/SE; | P/SW, P/SE. |

**ONE-INCH MAPS** (Scale 1-inch = 1 mile). Shown on the Index opposite by the smallest squares in the middle of each of which is a figure. These maps are named by quoting the Index number and the letter and figure concerned. Their positions on the Index are as follows:—

| | | | |
|---|---|---|---|
| A/1, A/5, A/9, A/13, | E/1, E/5, E/9, E/13, | I/1, I/5, I/9, I/13, | M/1, M/5, M/9, M/13, |
| A/2, A/6, A/10, A/14, | E/2, E/6, E/10, E/14, | I/2, I/6, I/10, I/14, | M/2, M/6, M/10, M/14, |
| A/3, A/7, A/11, A/15, | E/3, E/7, E/11, E/15, | I/3, I/7, I/11, I/15, | M/3, M/7, M/11, M/15, |
| A/4, A/8, A/12, A/16, | E/4, E/8, E/12, E/16, | I/4, I/8, I/12, I/16, | M/4, M/8, M/12, M/16, |
| B/1, B/5, B/9, B/13, | F/1, F/5, F/9, F/13, | J/1, J/5, J/9, J/13, | N/1, N/5, N/9, N/13, |
| B/2, B/6, B/10, B/14, | F/2, F/6, F/10, F/14, | J/2, J/6, J/10, J/14, | N/2, N/6, N/10, N/14, |
| B/3, B/7, B/11, B/15, | F/3, F/7, F/11, F/15, | J/3, J/7, J/11, J/15, | N/3, N/7, N/11, N/15, |
| B/4, B/8, B/12, B/16, | F/4, F/8, F/12, F/16, | J/4, J/8, J/12, J/16, | N/4, N/8, N/12, N/16, |
| C/1, C/5, C/9, C/13, | G/1, G/5, G/9, G/13, | K/1, K/5, K/9, K/13, | O/1, O/5, O/9, O/13, |
| C/2, C/6, C/10, C/14, | G/2, G/6, G/10, G/14, | K/2, K/6, K/10, K/14, | O/2, O/6, O/10, O/14, |
| C/3, C/7, C/11, C/15, | G/3, G/7, G/11, G/15, | K/3, K/7, K/11, K/15, | O/3, O/7, O/11, O/15, |
| C/4, C/8, C/12, C/16, | G/4, G/8, G/12, G/16, | K/4, K/8, K/12, K/16, | O/4, O/8, O/12, O/16, |
| D/1, D/5, D/9, D/13, | H/1, H/5, H/9, H/13, | L/1, L/5, L/9, L/13, | P/1, P/5, P/9, P/13, |
| D/2, D/6, D/10, D/14, | H/2, H/6, H/10, H/14, | L/2, L/6, L/10, L/14, | P/2, P/6, P/10, P/14, |
| D/3, D/7, D/11, D/15, | H/3, H/7, H/11, H/15, | L/3, L/7, L/11, L/15, | P/3, P/7, P/11, P/15, |
| D/4, D/8, D/12, D/16, | H/4, H/8, H/12, H/16, | L/4, L/8, L/12, L/16, | P/4, P/8, P/12, P/16. |

**ONLY MAPS UNDERLINED IN RED ARE AVAILABLE, THE STYLE AND PRICE BEING INDICATED BY THE UNDERLINING AS EXPLAINED BELOW:—**

(a) ═══ MODERN STYLE CONTOURED MAPS IN COLOURS from surveys since 1905.
- ¼-inch maps ... Rs. 1/8 each
- ½-inch " ... " 2/- "

(b) ——— MODERN STYLE MAPS but partly older or less reliable than (a).
- 1-inch " ... " 1/8 "

*N.B.*—(1) Modern style maps, (a) and (b) above, measure about 24 by 19 inches. Many old style maps, (c) above, are double width and cover the area of two modern style maps. They are shown by continuous underlining below the two maps concerned.

(2) Incomplete maps, except when the blank area is sea, are shown by dotted letters and figures.

(c) – – – OLD STYLE MAPS MOSTLY IN BLACK ONLY from surveys prior to 1905.
- ¼-inch maps — Single width Re. 1/- each.
- ½-inch " —
- 1-inch " — Double width Rs. 1/8 each.

(3) The boundaries on old style maps, (c) above, can be specially hand coloured at an extra charge of Annas -/8/- single width and Re. 1/- double width per copy.

(4) For further details regarding these maps, see page 4 of the map catalogue.

**HOW TO ORDER A MAP.** Consult the index and explanation opposite and the lists above. Select the most suitable map available. Send your order to the MAP SALES OFFICE, 13, WOOD STREET, CALCUTTA, or any other Survey of India Office or authorized agent. Maps are usually supplied per V.P.P. to the public and on book-debit to Government Departments (see page 6 of the map catalogue).

**GRID AND MESH.** Certain maps of military importance can be supplied gridded or meshed. In most cases -/8/- annas extra per copy is charged (see page 7 of the map catalogue).

**MAP MOUNTING.** Maps can be mounted on cloth either singly or several joined together to form a combined map in various styles (see page 5 of the map catalogue).

**OTHER MAPS.** For other maps of this area, except forest maps, see the plates and appendices of the map catalogue. For forest maps enquire from the FOREST MAP OFFICE, SURVEY OF INDIA, DEHRA DUN.

CC-0. Jangamwadi Math Collection. Digitized by eGangotri

**WHEN NAMING A MAP NEVER FORGET TO INCLUDE THE INDEX NUMBER—IN THIS CASE No. 54**

INDEX
No. 55.

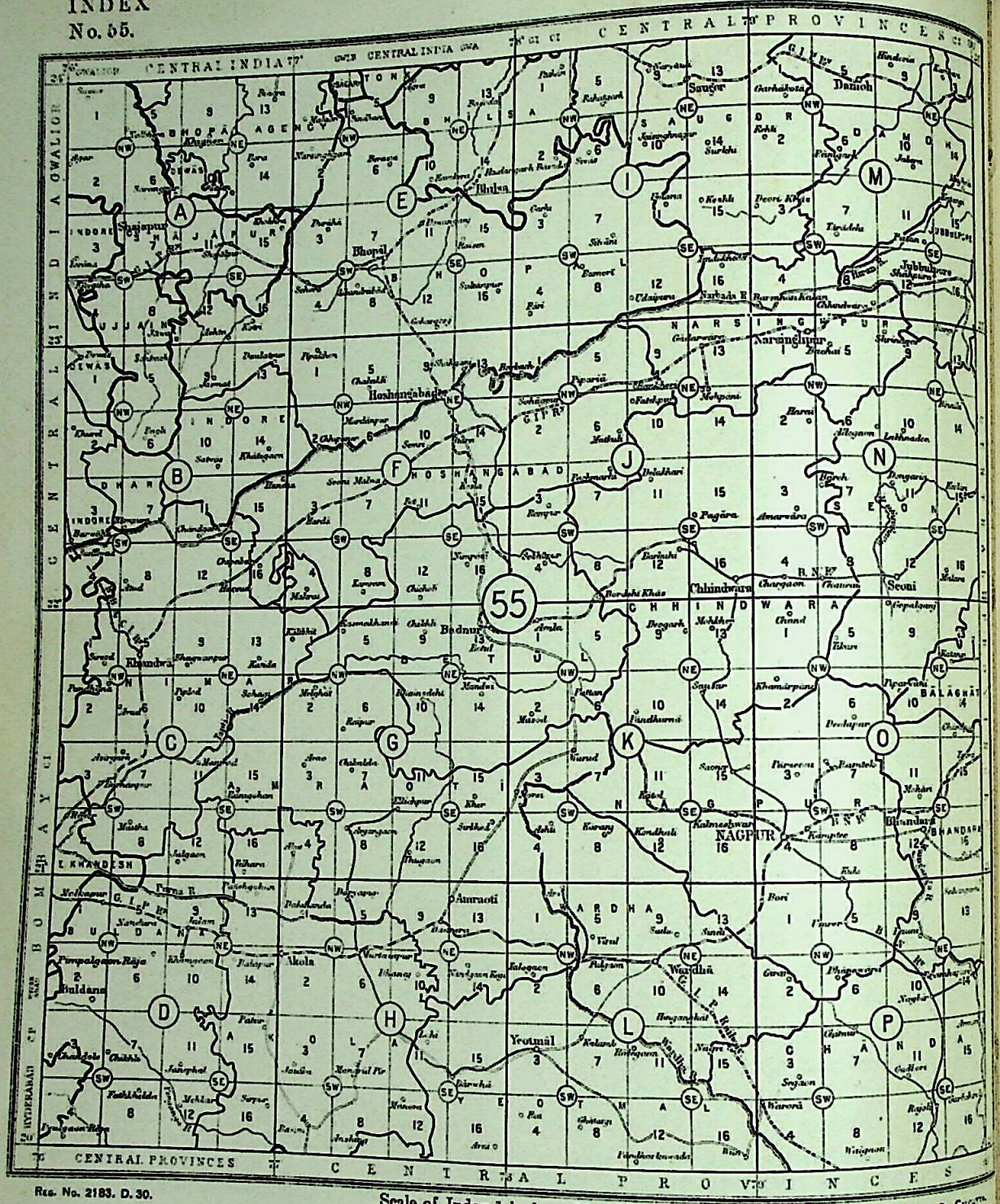


Reg. No. 2183. D. 30.

Scale of Index 1 inch = 32 miles.

ENGD. & HELIO. S. I. O., CALCUTTA.

This index is a quarter size skeleton of Geographical map No. 55 of the "1/M" or "INDIA AND ADJACENT COUNTRIES SERIES", (see plate 5 of the map catalogue).

INDEX TO ADJOINING INDEXES

| | | |
|---|---|---|
| 45 | 54 | 63 |
| 46 | 55 | 64 |
| 47 | 56 | 65 |

For maps of the same area, on topographical scales, please see the page opposite.




## HOW TO NAME A MAP.

*Example*—The maps which include Nagpur are:—

(1) The 1/M map ... 55.
(2) The quarter-inch map 55 O.
(3) The half-inch map ... 55 O.4
(4) The one-inch map ... 55 O.4

*Apply for Maps to:—*

MAP SALES OFFICE
13 Wood Street, CALCUTTA.
(Telegram—SURMAPS)
or to any other Survey of India Office or authorized agent (see page 1 of the map catalogue).

CC-0. Jangamwadi Math Collection. Digitized by eGangotri

# TOPOGRAPHICAL MAPS.



**QUARTER-INCH MAPS** (Scale ¼-inch = 1 mile). Sometimes known as 'Degree sheets' and shown on the Index opposite by the sixteen large squares in the middle of each of which a single letter is circled. These maps are named by quoting the index number and the letter concerned. Their positions on the Index are as follows:—

| | | | |
|---|---|---|---|
| A | E | I | M |
| B | F | J | N |
| C | G | K | O |
| D | H | L | P |

**HALF-INCH MAPS** (Scale ½-inch = 1 mile) Each map covers an area on the Index opposite of four of the smallest squares and has two letters circled in the middle of it. These maps are named by quoting the Index number and letters concerned. Their positions on the Index are as follows:—

| | | | |
|---|---|---|---|
| A/NW, A/NE; | E/NW, E/NE; | I/NW, I/NE; | M/NW, M/NE; |
| A/SW, A/SE; | E/SW, E/SE; | I/SW, I/SE; | M/SW, M/SE; |
| B/NW, B/NE; | F/NW, F/NE; | J/NW, J/NE; | N/NW, N/NE; |
| B/SW, B/SE; | F/SW, F/SE; | J/SW, J/SE; | N/SW, N/SE; |
| C/NW, C/NE; | G/NW, G/NE; | K/NW, K/NE; | O/NW, O/NE; |
| C/SW, C/SE; | G/SW, G/SE; | K/SW, K/SE; | O/SW, O/SE; |
| D/NW, D/NE; | H/NW, H/NE; | L/NW, L/NE; | P/NW, P/NE; |
| D/SW, D/SE; | H/SW, H/SE; | L/SW, L/SE; | P/SW, P/SE. |

**ONE-INCH MAPS** (Scale 1-inch = 1 mile). Shown on the Index opposite by the smallest squares in the middle of each of which is a figure. These maps are named by quoting the Index number and the letter and figure concerned. Their positions on the Index are as follows:—

| | | | |
|---|---|---|---|
| A/1, A/5, A/9, A/13, | E/1, E/5, E/9, E/13, | I/1, I/5, I/9, I/13, | M/1, M/5, M/9, M/13, |
| A/2, A/6, A/10, A/14, | E/2, E/6, E/10, E/14, | I/2, I/6, I/10, I/14, | M/2, M/6, M/10, M/14, |
| A/3, A/7, A/11, A/15, | E/3, E/7, E/11, E/15, | I/3, I/7, I/11, I/15, | M/3, M/7, M/11, M/15, |
| A/4, A/8, A/12, A/16, | E/4, E/8, E/12, E/16, | I/4, I/8, I/12, I/16, | M/4, M/8, M/12, M/16, |
| B/1, B/5, B/9, B/13, | F/1, F/5, F/9, F/13, | J/1, J/5, J/9, J/13, | N/1, N/5, N/9, N/13, |
| B/2, B/6, B/10, B/14, | F/2, F/6, F/10, F/14, | J/2, J/6, J/10, J/14, | N/2, N/6, N/10, N/14, |
| B/3, B/7, B/11, B/15, | F/3, F/7, F/11, F/15, | J/3, J/7, J/11, J/15, | N/3, N/7, N/11, N/15, |
| B/4, B/8, B/12, B/16, | F/4, F/8, F/12, F/16, | J/4, J/8, J/12, J/16, | N/4, N/8, N/12, N/16, |
| C/1, C/5, C/9, C/13, | G/1, G/5, G/9, G/13, | K/1, K/5, K/9, K/13, | O/1, O/5, O/9, O/13, |
| C/2, C/6, C/10, C/14, | G/2, G/6, G/10, G/14, | K/2, K/6, K/10, K/14, | O/2, O/6, O/10, O/14, |
| C/3, C/7, C/11, C/15, | G/3, G/7, G/11, G/15, | K/3, K/7, K/11, K/15, | O/3, O/7, O/11, O/15, |
| C/4, C/8, C/12, C/16, | G/4, G/8, G/12, G/16, | K/4, K/8, K/12, K/16, | O/4, O/8, O/12, O/16, |
| D/1, D/5, D/9, D/13, | H/1, H/5, H/9, H/13, | L/1, L/5, L/9, L/13, | P/1, P/5, P/9, P/13, |
| D/2, D/6, D/10, D/14, | H/2, H/6, H/10, H/14, | L/2, L/6, L/10, L/14, | P/2, P/6, P/10, P/14, |
| D/3, D/7, D/11, D/15, | H/3, H/7, H/11, H/15, | L/3, L/7, L/11, L/15, | P/3, P/7, P/11, P/15, |
| D/4, D/8, D/12, D/16, | H/4, H/8, H/12, H/16, | L/4, L/8, L/12, L/16, | P/4, P/8, P/12, P/16. |

**ONLY MAPS UNDERLINED IN RED ARE AVAILABLE, THE STYLE AND PRICE BEING INDICATED BY THE UNDERLINING AS EXPLAINED BELOW:—**

(a) ═══ MODERN STYLE CONTOURED MAPS IN COLOURS from surveys since 1905. ¼-inch maps ... Rs. 1/8 each; ½-inch " ... " 2/- "

(b) ——— MODERN STYLE MAPS but partly older or less reliable than (a). 1-inch " ... " 1/8 "

*N.B.*—(1) Modern style maps, (a) and (b) above, measure about 24 by 19 inches. Many old style maps, (c) above, are double width and cover the area of two modern style maps. They are shown by continuous underlining below the two maps concerned.

(2) Incomplete maps, except when the blank area is sea, are shown by dotted letters and figures.

(c) – – – OLD STYLE MAPS MOSTLY IN BLACK ONLY from surveys prior to 1905. ¼-inch maps, ½-inch ", 1-inch " — Single width Re. 1/- each; Double width Rs. 1/8 each.

(3) The boundaries on old style maps, (c) above, can be specially hand coloured at an extra charge of Annas -8/- single width and Re. 1/- double width per copy.

(4) For further details regarding these maps, see page 4 of the map catalogue.

**HOW TO ORDER A MAP.** Consult the index and explanation opposite and the lists above. Select the most suitable map available. Send your order to the MAP SALES OFFICE, 13, WOOD STREET, CALCUTTA, or any other Survey of India Office or authorized agent. Maps are usually supplied per V.P.P. to the public and on book-debit to Government Departments (see page 6 of the map catalogue).

**GRID AND MESH.** Certain maps of military importance can be supplied gridded or meshed In most cases Re. 1/8/ extra per copy is charged (see page 7 of the map catalogue).

**MAP MOUNTING.** Maps can be mounted on cloth either singly or several joined together to form a combined map in various styles (see page 5 of the map catalogue).

**OTHER MAPS.** For other maps of this area, except forest maps, see the plates and appendices of the map catalogue. For forest maps enquire from the FOREST MAP OFFICE, SURVEY OF INDIA, DEHRA DÚN

CC-0. Jangamwadi Math Collection. Digitized by eGangotri

**WHEN NAMING A MAP NEVER FORGET TO INCLUDE THE INDEX NUMBER—IN THIS CASE No. 55**

INDEX
No. 56.

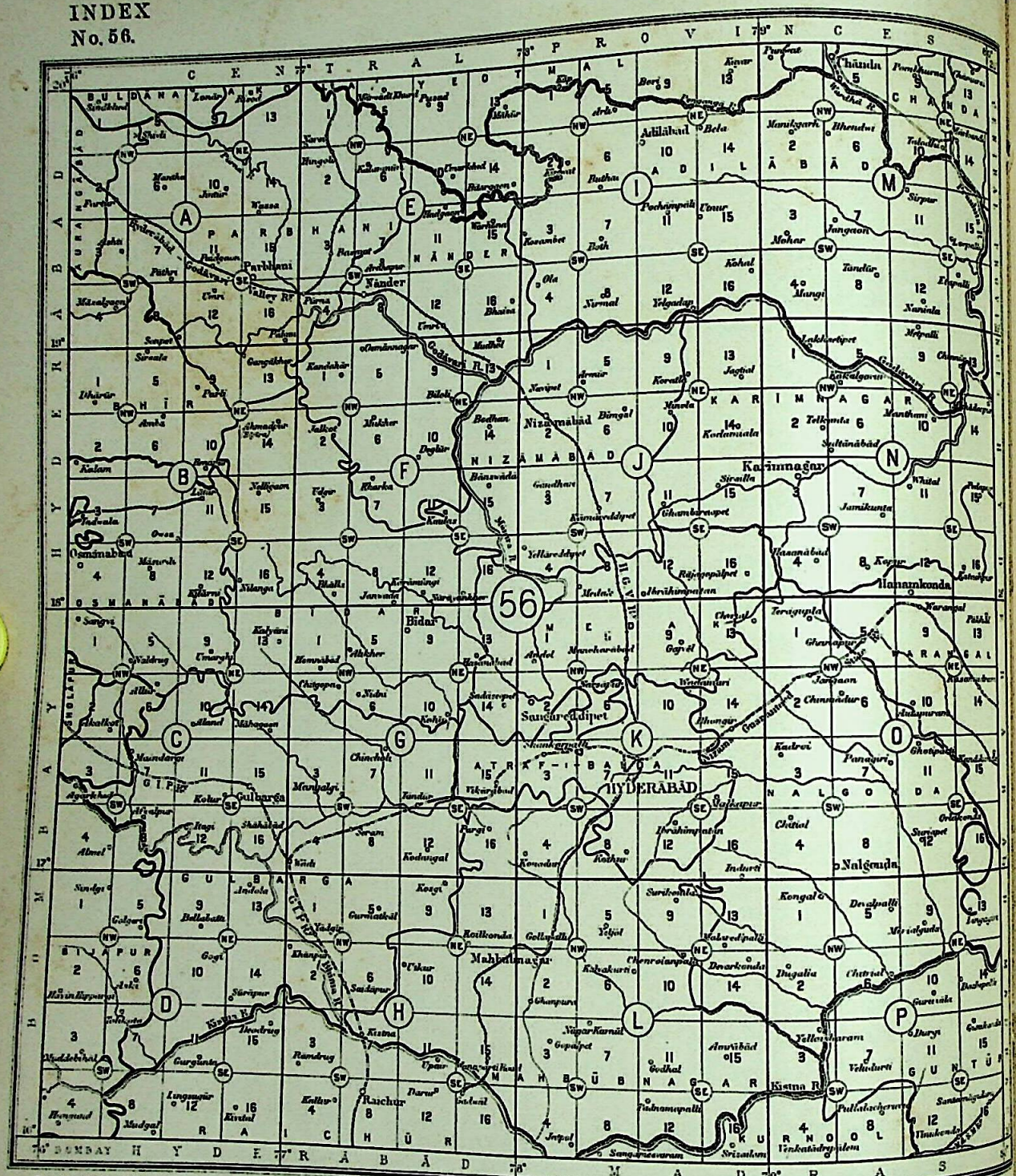


Rrs. No. 2183. D. 30.

Scale of Index 1 inch = 32 miles.

ENGD. & HELIO. S. I. O., CALCUTTA.

This index is a quarter size skeleton of Geographical map No. 56 of the "1/M" or "INDIA AND ADJACENT COUNTRIES SERIES", (see plate 5 of the map catalogue).

INDEX TO ADJOINING INDEXES

| | | |
|---|---|---|
| 46 | 55 | 64 |
| 47 | 56 | 65 |
| 48 | 57 | 66 |

For maps of the same area, on topographical scales, please see the page opposite.

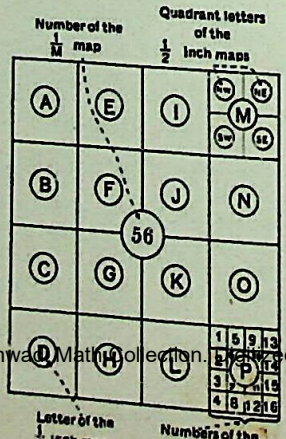


## HOW TO NAME A MAP.

*Example*—The maps which include Hyderabad (Deccan) are:—

| | | |
|---|---|---|
| (1) | The 1/M map ... | 56. |
| (2) | The quarter-inch map | 56 K. |
| (3) | The half-inch map ... | 56 K/SW. |
| (4) | The one-inch map ... | 56 K/7. |

*Apply for Maps to:—*

MAP SALES OFFICE,
13 Wood Street, CALCUTTA.
(Telegram—SURMAPS)
or to any other Survey of India Office or authorized agent (see page 1 of the map catalogue).

CC-0. Jangamwadi Math Collection. Digitized by eGangotri

# TOPOGRAPHICAL MAPS.

**QUARTER-INCH MAPS** (Scale ¼-inch = 1 mile). Sometimes known as 'Degree sheets' and shown on the Index opposite by the sixteen large squares in the middle of each of which a single letter is circled. These maps are named by quoting the Index number and the letter concerned. Their positions on the Index are as follows:—

| | | | |
|---|---|---|---|
| A | E | I | M |
| B | F | J | N |
| C | G | K | O |
| D | H | L | P |

**HALF-INCH MAPS** (Scale ½-inch = 1 mile). Each map covers an area on the Index opposite of four of the smallest squares and has two letters circled in the middle of it. These maps are named by quoting the Index number and letters concerned. Their positions on the Index are as follows:—

| | | | |
|---|---|---|---|
| A/NW, A/NE; | E/NW, E/NE; | I/NW, I/NE; | M/NW, M/NE; |
| A/SW, A/SE; | E/SW, E/SE; | I/SW, I/SE; | M/SW, M/SE; |
| B/NW, B/NE; | F/NW, F/NE; | J/NW, J/NE; | N/NW, N/NE; |
| B/SW, B/SE; | F/SW, F/SE; | J/SW, J/SE; | N/SW, N/SE; |
| C/NW, C/NE; | G/NW, G/NE; | K/NW, K/NE; | O/NW, O/NE; |
| C/SW, C/SE; | G/SW, G/SE; | K/SW, K/SE; | O/SW, O/SE; |
| D/NW, D/NE; | H/NW, H/NE; | L/NW, L/NE; | P/NW, P/NE; |
| D/SW, D/SE; | H/SW, H/SE; | L/SW, L/SE; | P/SW, P/SE. |

**ONE-INCH MAPS** (Scale 1-inch = 1 mile). Shown on the Index opposite by the smallest squares in the middle of each of which is a figure. These maps are named by quoting the Index number and the letter and figure concerned. Their positions on the Index are as follows:—

| | | | |
|---|---|---|---|
| A/1, A/5, A/ 9, A/13, | E/1, E/5, E/ 9, E/13, | I/1, I/5, I/ 9, I/13, | M/1, M/5, M/ 9, M/13, |
| A/2, A/6, A/10, A/14, | E/2, E/6, E/10, E/14, | I/2, I/6, I/10, I/14, | M/2, M/6, M/10, M/14, |
| A/3, A/7, A/11, A/15, | E/3, E/7, E/11, E/15, | I/3, I/7, I/11, I/15, | M/3, M/7, M/11, M/15, |
| A/4, A/8, A/12, A/16, | E/4, E/8, E/12, E/16, | I/4, I/8, I/12, I/16, | M/4, M/8, M/12, M/16, |
| B/1, B/5, B/ 9, B/13, | F/1, F/5, F/ 9, F/13, | J/1, J/5, J/ 9, J/13, | N/1, N/5, N/ 9, N/13, |
| B/2, B/6, B/10, B/14, | F/2, F/6, F/10, F/14, | J/2, J/6, J/10, J/14, | N/2, N/6, N/10, N/14, |
| B/3, B/7, B/11, B/15, | F/3, F/7, F/11, F/15, | J/3, J/7, J/11, J/15, | N/3, N/7, N/11, N/15, |
| B/4, B/8, B/12, B/16, | F/4, F/8, F/12, F/16, | J/4, J/8, J/12, J/16, | N/4, N/8, N/12, N/16, |
| C/1, C/5, C/ 9, C/13, | G/1, G/5, G/ 9, G/13, | K/1, K/5, K/ 9, K/13, | O/1, O/5, O/ 9, O/13, |
| C/2, C/6, C/10, C/14, | G/2, G/6, G/10, G/14, | K/2, K/6, K/10, K/14, | O/2, O/6, O/10, O/14, |
| C/3, C/7, C/11, C/15, | G/3, G/7, G/11, G/15, | K/3, K/7, K/11, K/15, | O/3, O/7, O/11, O/15, |
| C/4, C/8, C/12, C/16, | G/4, G/8, G/12, G/16, | K/4, K/8, K/12, K/16, | O/4, O/8, O/12, O/16, |
| D/1, D/5, D/ 9, D/13, | H/1, H/5, H/ 9, H/13, | L/1, L/5, L/ 9, L/13, | P/1, P/5, P/ 9, P/13, |
| D/2, D/6, D/10, D/14, | H/2, H/6, H/10, H/14, | L/2, L/6, L/10, L/14, | P/2, P/6, P/10, P/14, |
| D/3, D/7, D/11, D/15, | H/3, H/7, H/11, H/15, | L/3, L/7, L/11, L/15, | P/3, P/7, P/11, P/15, |
| D/4, D/8, D/12, D/16, | H/4, H/8, H/12, H/16, | L/4, L/8, L/12, L/16, | P/4, P/8, P/12, P/16. |

**ONLY MAPS UNDERLINED IN RED ARE AVAILABLE, THE STYLE AND PRICE BEING INDICATED BY THE UNDERLINING AS EXPLAINED BELOW:—**

(a) ═══ MODERN STYLE CONTOURED MAPS IN COLOURS from surveys since 1905.
- ¼-inch maps ... Rs. 1/8 each
- ½-inch " ... " 2/- "

(b) ——— MODERN STYLE MAPS but partly older or less reliable than (a).
- 1-inch " ... " 1/8 "

(c) - - - OLD STYLE MAPS MOSTLY IN BLACK ONLY from surveys prior to 1905.
- ¼-inch maps — Single width Re. 1/- each.
- ½-inch " — Double width Rs. 1/8 each.
- 1-inch " — Double width Rs. 1/8 each.

*N.B.*—(1) Modern style maps, (a) and (b) above, measure about 24 by 19 inches. Many old style maps, (c) above, are double width and cover the area of two modern style maps. They are shown by continuous underlining below the two maps concerned.

(2) Incomplete maps, except when the blank area is sea, are shown by dotted letters and figures.

(3) The boundaries on old style maps, (c) above, can be specially hand coloured at an extra charge of Annas -/8/- single width and Re. 1/- double width per copy.

(4) For further details regarding these maps, see page 4 of the map catalogue.

**HOW TO ORDER A MAP.** Consult the index and explanation opposite and the lists above. Select the most suitable map available. Send your order to the MAP SALES OFFICE, 13, WOOD STREET, CALCUTTA, or any other Survey of India Office or authorized agent. Maps are usually supplied per V.P.P. to the public and on book-debit to Government Departments (see page 6 of the map catalogue).

**GRID AND MESH.** Certain maps of military importance can be supplied gridded or meshed. In most cases -/3/- annas extra per copy is charged (see page 7 of the map catalogue).

**MAP MOUNTING.** Maps can be mounted on cloth either singly or several joined together to form a combined map in various styles (see page 5 of the map catalogue).

**OTHER MAPS.** For other maps of this area, except forest maps, see the plates and appendices of the map catalogue. For forest maps enquire from the FOREST MAP OFFICE, SURVEY OF INDIA, DEHRA DUN.

CC-0. Jangamwadi Math Collection. Digitized by eGangotri

**WHEN NAMING A MAP NEVER FORGET TO INCLUDE THE INDEX NUMBER—IN THIS CASE No. 56**

INDEX
No. 57.

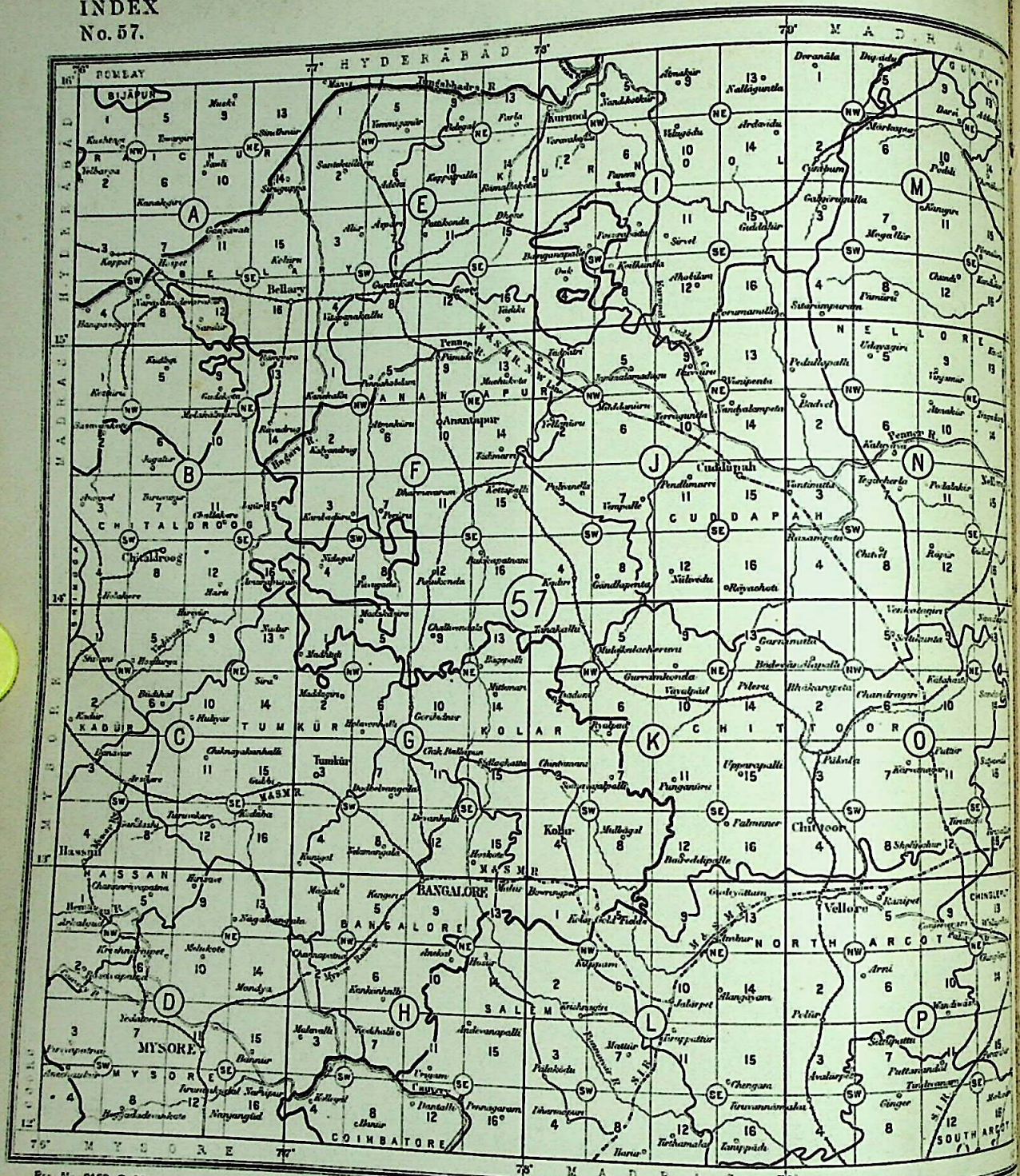


Reg. No. 2183. D. 30.

Scale of Index 1 inch = 32 miles.

Engd. & Helio. S.I.O., Calcutta.

This index is a quarter size skeleton of Geographical map No. 57 of the "1/M" or "INDIA AND ADJACENT COUNTRIES SERIES", (see plate 5 of the map catalogue).

INDEX TO ADJOINING INDEXES

| | | |
|---|---|---|
| 47 | 56 | 65 |
| 48 | 57 | 66 |
| 49 | 58 | 67 |

For maps of the same area, on topographical scales, please see the page opposite.




## HOW TO NAME A MAP.

*Example*—The maps which include Mysore are:—

(1) The 1/M map ... 57.
(2) The quarter-inch map 57 D.
(3) The half-inch map ... 57 D/SE.
(4) The one-inch map ... 57 D/11.

*Apply for Maps to:—*

MAP SALES OFFICE,
13 Wood Street, CALCUTTA.
(Telegram—SURMAPS)
or to any other Survey of India Office or authorized agent (see page 1 of the map catalogue).

CC-0. Jangamwadi Math Collection. Digitized by eGangotri

# TOPOGRAPHICAL MAPS.

**QUARTER-INCH MAPS** (Scale ¼-inch = 1 mile). Sometimes known as 'Degree sheets' and shown on the Index opposite by the sixteen large squares in the middle of each of which a single letter is circled. These maps are named by quoting the Index number and the letter concerned. Their positions on the Index are as follows:—

| | | | |
|---|---|---|---|
| A | E | I | M |
| B | F | J | N |
| C | G | K | O |
| D | H | L | P |

**HALF-INCH MAPS** (Scale ½-inch = 1 mile). Each map covers an area on the Index opposite of four of the smallest squares and has two letters circled in the middle of it. These maps are named by quoting the Index number and letters concerned. Their positions on the Index are as follows:—

| | | | |
|---|---|---|---|
| A/NW, | A/NE; | E/NW, | E/NE; | I/NW, | I/NE; | M/NW, | M/NE; |
| A/SW, | A/SE; | E/SW, | E/SE; | I/SW, | I/SE; | M/SW, | M/SE; |
| B/NW, | B/NE; | F/NW, | F/NE; | J/NW, | J/NE; | N/NW, | N/NE; |
| B/SW, | B/SE; | F/SW, | F/SE; | J/SW, | J/SE; | N/SW, | N/SE; |
| C/NW, | C/NE; | G/NW, | G/NE; | K/NW, | K/NE; | O/NW, | O/NE; |
| C/SW, | C/SE; | G/SW, | G/SE; | K/SW, | K/SE; | O/SW, | O/SE; |
| D/NW, | D/NE; | H/NW, | H/NE; | L/NW, | L/NE; | P/NW, | P/NE; |
| D/SW, | D/SE; | H/SW, | H/SE; | L/SW, | L/SE; | P/SW, | P/SE. |

**ONE-INCH MAPS** (Scale 1-inch = 1 mile). Shown on the Index opposite by the smallest squares in the middle of each of which is a figure. These maps are named by quoting the Index number and the letter and figure concerned. Their positions on the Index are as follows:—

| | | | | | | | | | | | |
|---|---|---|---|---|---|---|---|---|---|---|---|
| A/1, | A/5, | A/ 9, | A/13, | E/1, | E/5, | E/ 9, | E/13, | I/1, | I/5, | I/ 9, | I/13, | M/1, | M/5, | M/ 9, | M/13, |
| A/2, | A/6, | A/10, | A/14, | E/2, | E/6, | E/10, | E/14, | I/2, | I/6, | I/10, | I/14, | M/2, | M/6, | M/10, | M/14, |
| A/3, | A/7, | A/11, | A/15, | E/3, | E/7, | E/11, | E/15, | I/3, | I/7, | I/11, | I/15, | M/3, | M/7, | M/11, | M/15, |
| A/4, | A/8, | A/12, | A/16, | E/4, | E/8, | E/12, | E/16, | I/4, | I/8, | I/12, | I/16, | M/4, | M/8, | M/12, | M/16, |
| B/1, | B/5, | B/ 9, | B/13, | F/1, | F/5, | F/ 9, | F/13, | J/1, | J/5, | J/ 9, | J/13, | N/1, | N/5, | N/ 9, | N/13, |
| B/2, | B/6, | B/10, | B/14, | F/2, | F/6, | F/10, | F/14, | J/2, | J/6, | J/10, | J/14, | N/2, | N/6, | N/10, | N/14, |
| B/3, | B/7, | B/11, | B/15, | F/3, | F/7, | F/11, | F/15, | J/3, | J/7, | J/11, | J/15, | N/3, | N/7, | N/11, | N/15, |
| B/4, | B/8, | B/12, | B/16, | F/4, | F/8, | F/12, | F/16, | J/4, | J/8, | J/12, | J/16, | N/4, | N/8, | N/12, | N/16, |
| C/1, | C/5, | C/ 9, | C/13, | G/1, | G/5, | G/ 9, | G/13, | K/1, | K/5, | K/ 9, | K/13, | O/1, | O/5, | O/ 9, | O/13, |
| C/2, | C/6, | C/10, | C/14, | G/2, | G/6, | G/10, | G/14, | K/2, | K/6, | K/10, | K/14, | O/2, | O/6, | O/10, | O/14, |
| C/3, | C/7, | C/11, | C/15, | G/3, | G/7, | G/11, | G/15, | K/3, | K/7, | K/11, | K/15, | O/3, | O/7, | O/11, | O/15, |
| C/4, | C/8, | C/12, | C/16, | G/4, | G/8, | G/12, | G/16, | K/4, | K/8, | K/12, | K/16, | O/4, | O/8, | O/12, | O/16, |
| D/1, | D/5, | D/ 9, | D/13, | H/1, | H/5, | H/ 9, | H/13, | L/1, | L/5, | L/ 9, | L/13, | P/1, | P/5, | P/ 9, | P/13, |
| D/2, | D/6, | D/10, | D/14, | H/2, | H/6, | H/10, | H/14, | L/2, | L/6, | L/10, | L/14, | P/2, | P/6, | P/10, | P/14, |
| D/3, | D/7, | D/11, | D/15, | H/3, | H/7, | H/11, | H/15, | L/3, | L/7, | L/11, | L/15, | P/3, | P/7, | P/11, | P/15, |
| D/4, | D/8, | D/12, | D/16, | H/4, | H/8, | H/12, | H/16, | L/4, | L/8, | L/12, | L/16, | P/4, | P/8, | P/12, | P/16. |

**ONLY MAPS UNDERLINED IN RED ARE AVAILABLE, THE STYLE AND PRICE BEING INDICATED BY THE UNDERLINING AS EXPLAINED BELOW:—**

(a) ═══ MODERN STYLE CONTOURED MAPS IN COLOURS from surveys since 1905. ¼-inch maps ... Rs. 1/8 each; ½-inch " ... " 2/- "

(b) —— MODERN STYLE MAPS but partly older or less reliable than (a). 1-inch " ... " 1/8 "

(c) – – – OLD STYLE MAPS MOSTLY IN BLACK ONLY from surveys prior to 1906. ¼-inch maps, ½-inch ", 1-inch " — Single width Re. 1/- each. Double width Rs. 1/8 each.

*N.B.*—(1) Modern style maps, (a) and (b) above, measure about 24 by 19 inches. Many old style maps, (c) above, are double width and cover the area of two modern style maps. They are shown by continuous underlining below the two maps concerned.

(2) Incomplete maps, except when the blank area is sea, are shown by dotted letters and figures.

(3) The boundaries on old style maps, (c) above, can be specially hand coloured at an extra charge of Annas -/8/- single width and Re. 1/- double width per copy.

(4) For further details regarding these maps, see page 4 of the map catalogue.

**HOW TO ORDER A MAP.** Consult the index and explanation opposite and the lists above. Select the most suitable map available. Send your order to the MAP SALES OFFICE, 13, WOOD STREET, CALCUTTA, or any other Survey of India Office or authorized agent. Maps are usually supplied per V.P.P. to the public and on book-debit to Government Departments (see page 6 of the map catalogue).

**GRID AND MESH.** Certain maps of military importance can be supplied gridded or meshed. In most cases -/8/- extra per copy is charged (see page 7 of the map catalogue).

**MAP MOUNTING.** Maps can be mounted on cloth either singly or several joined together to form a combined map in various styles (see page 5 of the map catalogue).

**OTHER MAPS.** For other maps of this area, except forest maps, see the plates and appendices of the map catalogue. For forest maps enquire from the FOREST MAP OFFICE, SURVEY OF INDIA, DEHRA DUN.

CC-0. Jangamwadi Math Collection. Digitized by eGangotri

**WHEN NAMING A MAP NEVER FORGET TO INCLUDE THE INDEX NUMBER—IN THIS CASE No. 57**

INDEX
No. 58.

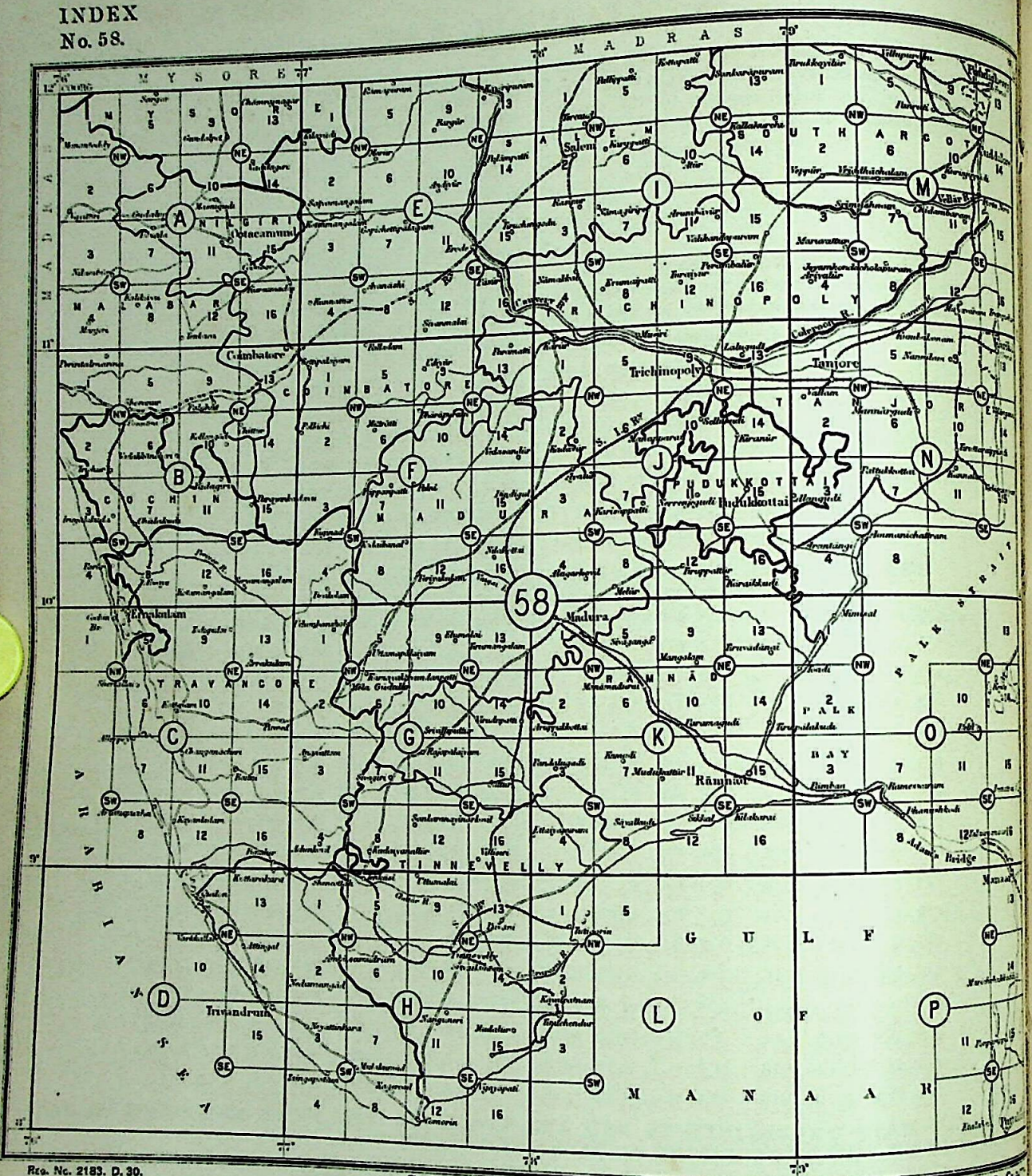


Rep. No. 2183. D. 30.

Scale of Index 1 inch = 32 miles.

Engd. & Helio. S. & O. Calcutta.

This index is a quarter size skeleton of Geographical map No. 58 of the "1/M" or "INDIA AND ADJACENT COUNTRIES SERIES", (see plate 5 of the map catalogue).

INDEX TO ADJOINING INDEXES

| | | |
|---|---|---|
| 48 | 57 | 66 |
| 49 | 58 | 67 |
| 50 | 59 | 68 |

For maps of the same area, on topographical scales, please see the page opposite.

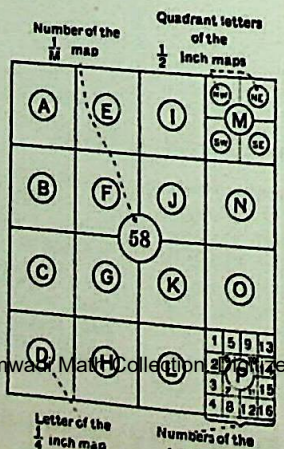


## HOW TO NAME A MAP.

*Example*—The maps which include Ootacamund are:—

| | | |
|---|---|---|
| (1) | The 1/M map ... | 58. |
| (2) | The quarter-inch map | 58 A. |
| (3) | The half-inch map ... | 58 A/SE. |
| (4) | The one-inch map ... | 58 A/11. |

*Apply for Maps to:—*

MAP SALES OFFICE,
13 Wood Street, CALCUTTA.
(Telegram—SURMAPS)
or to any other Survey of India Office or authorized agent (see page 1 of the map catalogue).

CC-0. Jangamwadi Math Collection. Digitized by eGangotri

# TOPOGRAPHICAL MAPS.

**QUARTER-INCH MAPS** (Scale ¼-inch = 1 mile). Sometimes known as 'Degree sheets' and shown on the Index opposite by the sixteen large squares in the middle of each of which a single letter is circled. These maps are named by quoting the Index number and the letter concerned. Their positions on the Index are as follows:—

| | | | |
|---|---|---|---|
| A | E | I | M |
| B | F | J | N |
| C | G | K | O |
| D | H | L | P |

**HALF-INCH MAPS** (Scale ½-inch = 1 mile). Each map covers an area on the Index opposite of four of the smallest squares and has two letters circled in the middle of it. These maps are named by quoting the Index number and letters concerned. Their positions on the Index are as follows:—

| | | | |
|---|---|---|---|
| A/NW, A/NE; | E/NW, E/NE; | I/NW, I/NE; | M/NW, M/NE; |
| A/SW, A/SE; | E/SW, E/SE; | I/SW, I/SE; | M/SW, M/SE; |
| B/NW, B/NE; | F/NW, F/NE; | J/NW, J/NE; | N/NW, N/NE; |
| B/SW, B/SE; | F/SW, F/SE; | J/SW, J/SE; | N/SW, N/SE; |
| C/NW, C/NE; | G/NW, G/NE; | K/NW, K/NE; | O/NW, O/NE; |
| C/SW, C/SE; | G/SW, G/SE; | K/SW, K/SE; | O/SW, O/SE; |
| D/NW, D/NE; | H/NW, H/NE; | L/NW, L/NE; | P/NW, P/NE; |
| D/SW, D/SE; | H/SW, H/SE; | L/SW, L/SE; | P/SW, P/SE. |

**ONE-INCH MAPS** (Scale 1-inch = 1 mile). Shown on the Index opposite by the smallest squares in the middle of each of which is a figure. These maps are named by quoting the Index number and the letter and figure concerned. Their positions on the Index are as follows:—

| | | | |
|---|---|---|---|
| A/1, A/5, A/9, A/13, | E/1, E/5, E/9, E/13, | I/1, I/5, I/9, I/13, | M/1, M/5, M/9, M/13, |
| A/2, A/6, A/10, A/14, | E/2, E/6, E/10, E/14, | I/2, I/6, I/10, I/14, | M/2, M/6, M/10, M/14, |
| A/3, A/7, A/11, A/15, | E/3, E/7, E/11, E/15, | I/3, I/7, I/11, I/15, | M/3, M/7, M/11, M/15, |
| A/4, A/8, A/12, A/16, | E/4, E/8, E/12, E/16, | I/4, I/8, I/12, I/16, | M/4, M/8, M/12, M/16, |
| B/1, B/5, B/9, B/13, | F/1, F/5, F/9, F/13, | J/1, J/5, J/9, J/13, | N/1, N/5, N/9, N/13, |
| B/2, B/6, B/10, B/14, | F/2, F/6, F/10, F/14, | J/2, J/6, J/10, J/14, | N/2, N/6, N/10, N/14, |
| B/3, B/7, B/11, B/15, | F/3, F/7, F/11, F/15, | J/3, J/7, J/11, J/15, | N/3, N/7, N/11, N/15, |
| B/4, B/8, B/12, B/16, | F/4, F/8, F/12, F/16, | J/4, J/8, J/12, J/16, | N/4, N/8, N/12, N/16, |
| C/1, C/5, C/9, C/13, | G/1, G/5, G/9, G/13, | K/1, K/5, K/9, K/13, | O/1, O/5, O/9, O/13, |
| C/2, C/6, C/10, C/14, | G/2, G/6, G/10, G/14, | K/2, K/6, K/10, K/14, | O/2, O/6, O/10, O/14, |
| C/3, C/7, C/11, C/15, | G/3, G/7, G/11, G/15, | K/3, K/7, K/11, K/15, | O/3, O/7, O/11, O/15, |
| C/4, C/8, C/12, C/16, | G/4, G/8, G/12, G/16, | K/4, K/8, K/12, K/16, | O/4, O/8, O/12, O/16, |
| D/1, D/5, D/9, D/13, | H/1, H/5, H/9, H/13, | L/1, L/5, L/9, L/13, | P/1, P/5, P/9, P/13, |
| D/2, D/6, D/10, D/14, | H/2, H/6, H/10, H/14, | L/2, L/6, L/10, L/14, | P/2, P/6, P/10, P/14, |
| D/3, D/7, D/11, D/15, | H/3, H/7, H/11, H/15, | L/3, L/7, L/11, L/15, | P/3, P/7, P/11, P/15, |
| D/4, D/8, D/12, D/16, | H/4, H/8, H/12, H/16, | L/4, L/8, L/12, L/16, | P/4, P/8, P/12, P/16. |

**ONLY MAPS UNDERLINED IN RED ARE AVAILABLE, THE STYLE AND PRICE BEING INDICATED BY THE UNDERLINING AS EXPLAINED BELOW:—**

| | | | |
|---|---|---|---|
| (a) ═══ MODERN STYLE CONTOURED MAPS IN COLOURS from surveys since 1905. | ¼-inch maps | ... | Rs. 1/8 each |
| | ½-inch " | ... | " 2/- " |
| (b) ——— MODERN STYLE MAPS but partly older or less reliable than (a). | 1-inch " | ... | " 1/8 " |

(c) – – – OLD STYLE MAPS MOSTLY IN BLACK ONLY from surveys prior to 1905.

| | |
|---|---|
| ¼-inch maps | Single width Re. 1/- each. |
| ½-inch " | |
| 1-inch " | Double width Rs. 1/8 each. |

*N.B.*—(1) Modern style maps, (a) and (b) above, measure about 24 by 19 inches. Many old style maps, (c) above, are double width and cover the area of two modern style maps. They are shown by continuous underlining below the two maps concerned.

(2) Incomplete maps, except when the blank area is sea, are shown by dotted letters and figures.

(3) The boundaries on old style maps, (c) above, can be specially hand coloured at an extra charge of Annas -/8/- single width and Re. 1/- double width per copy.

(4) For further details regarding these maps, see page 4 of the map catalogue.

**HOW TO ORDER A MAP.** Consult the index and explanation opposite and the lists above. Select the most suitable map available. Send your order to the MAP SALES OFFICE, 13, WOOD STREET, CALCUTTA, or any other Survey of India Office or authorized agent. Maps are usually supplied per V.P.P. to the public and on book-debit to Government Departments (see page 6 of the map catalogue).

**GRID AND MESH.** Certain maps of military importance can be supplied gridded or meshed. In most cases -/8/- annas extra per copy is charged (see page 7 of the map catalogue).

**MAP MOUNTING.** Maps can be mounted on cloth either singly or several joined together to form a combined map in various styles (see page 5 of the map catalogue).

**OTHER MAPS.** For other maps of this area, except forest maps, see the plates and appendices of the map catalogue. For forest maps enquire from the FOREST MAP OFFICE, SURVEY OF INDIA, DEHRA DUN.

**WHEN NAMING A MAP NEVER FORGET TO INCLUDE THE INDEX NUMBER—IN THIS CASE No. 58**

CC-0. Jangamwadi Math Collection. Digitized by eGangotri

INDEX
No. 62.

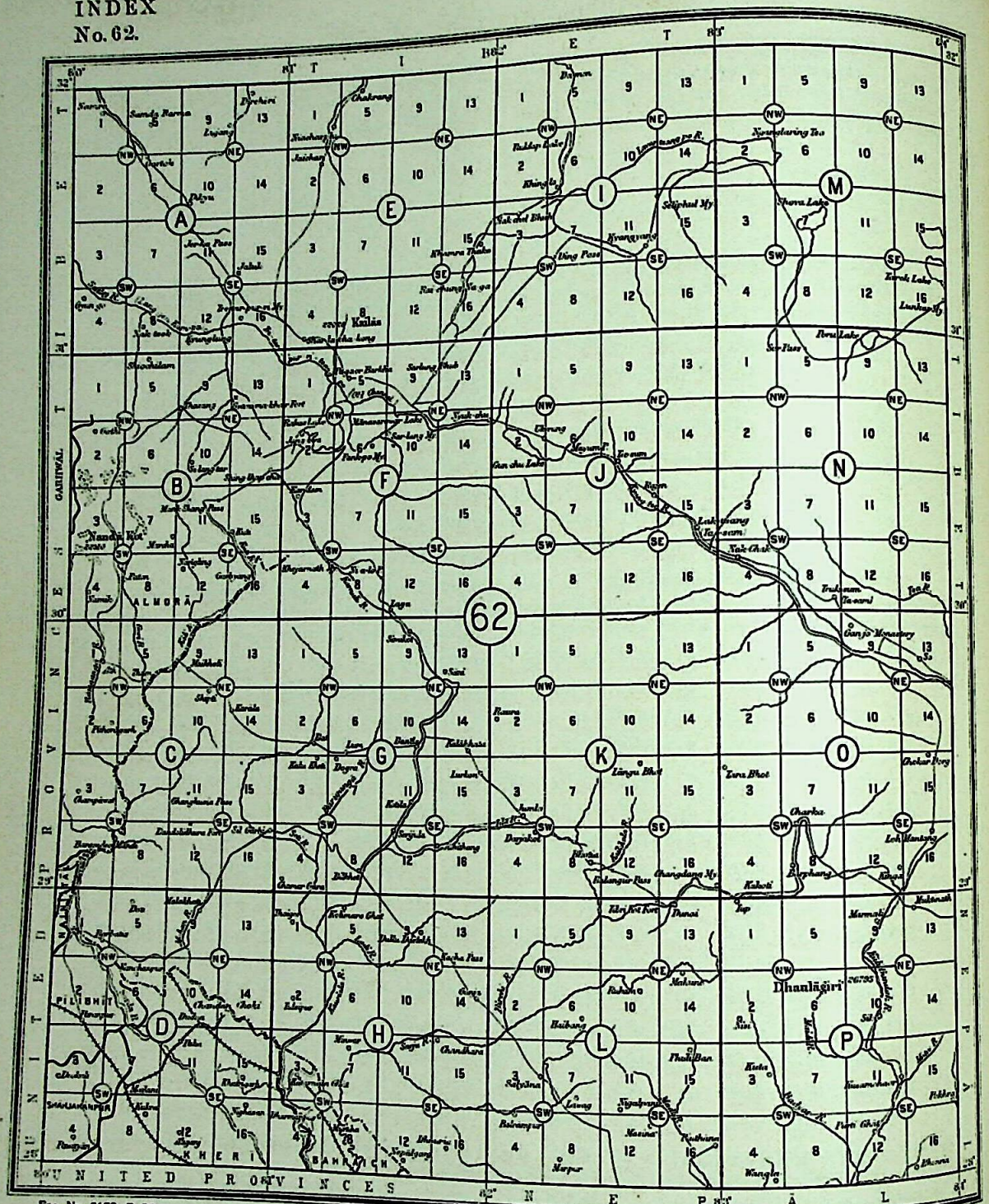


Rcs. No. 2183. D. 30.

Scale of Index 1 inch = 32 miles.

ENGD. & HELIO. S. I. O., CALCUTTA.

This index is a quarter size skeleton of Geographical map No. 62 of the "1/M" or "INDIA AND ADJACENT COUNTRIES SERIES", (see plate 5 of the map catalogue).

INDEX TO ADJOINING INDEXES

| | | |
|---|---|---|
| 52 | 61 | 70 |
| 53 | 62 | 71 |
| 54 | 63 | 72 |

For maps of the same area, on topographical scales, please see the page opposite.

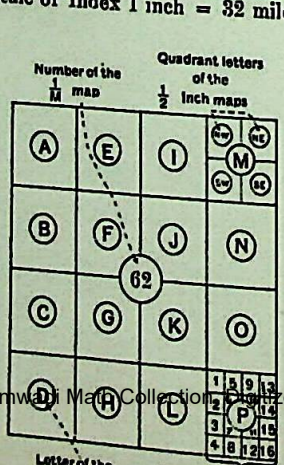


## HOW TO NAME A MAP.

*Example*—The maps which include Kailās are:—

(1) The 1/M map ... 62.
(2) The quarter-inch map 62 E.
(3) The half-inch map ... 62 E/SW.
(4) The one-inch map ... 62 E/8.

*Apply for Maps to:—*

MAP SALES OFFICE,
13 Wood Street, CALCUTTA,
(Telegram—SURMAPS)
or to any other Survey of India Office or authorized agent (see page 1 of the map catalogue).

CC-0. Jangamwadi Math Collection. Digitized by eGangotri

# TOPOGRAPHICAL MAPS.

INDEX No. 62

**QUARTER-INCH MAPS** (Scale ¼-inch = 1 mile). Sometimes known as 'Degree sheets' and shown on the Index opposite by the sixteen large squares in the middle of each of which a single letter is circled. These maps are named by quoting the Index number and the letter concerned. Their positions on the Index are as follows:—

| | | | |
|---|---|---|---|
| A | E | I | M |
| B | F | J | N |
| C | G | K | O |
| D | H | L | P |

**HALF-INCH MAPS** (Scale ½-inch = 1 mile). Each map covers an area on the Index opposite of four of the smallest squares and has two letters circled in the middle of it. These maps are named by quoting the Index number and letters concerned. Their positions on the Index are as follows:—

| | | | |
|---|---|---|---|
| A/NW, A/NE; | E/NW, E/NE; | I/NW, I/NE; | M/NW, M/NE; |
| A/SW, A/SE; | E/SW, E/SE; | I/SW, I/SE; | M/SW, M/SE; |
| B/NW, B/NE; | F/NW, F/NE; | J/NW, J/NE; | N/NW, N/NE; |
| B/SW, B/SE; | F/SW, F/SE; | J/SW, J/SE; | N/SW, N/SE; |
| C/NW, C/NE; | G/NW, G/NE; | K/NW, K/NE; | O/NW, O/NE; |
| C/SW, C/SE; | G/SW, G/SE; | K/SW, K/SE; | O/SW, O/SE; |
| D/NW, D/NE; | H/NW, H/NE; | L/NW, L/NE; | P/NW, P/NE; |
| D/SW, D/SE; | H/SW, H/SE; | L/SW, L/SE; | P/SW, P/SE. |

**ONE-INCH MAPS** (Scale 1-inch = 1 mile). Shown on the Index opposite by the smallest squares in the middle of each of which is a figure. These maps are named by quoting the Index number and the letter and figure concerned. Their positions on the Index are as follows:—

| | | | |
|---|---|---|---|
| A/1, A/5, A/9, A/13, | E/1, E/5, E/9, E/13, | I/1, I/5, I/9, I/13, | M/1, M/5, M/9, M/13, |
| A/2, A/6, A/10, A/14, | E/2, E/6, E/10, E/14, | I/2, I/6, I/10, I/14, | M/2, M/6, M/10, M/14, |
| A/3, A/7, A/11, A/15, | E/3, E/7, E/11, E/15, | I/3, I/7, I/11, I/15, | M/3, M/7, M/11, M/15, |
| A/4, A/8, A/12, A/16, | E/4, E/8, E/12, E/16, | I/4, I/8, I/12, I/16, | M/4, M/8, M/12, M/16, |
| B/1, B/5, B/9, B/13, | F/1, F/5, F/9, F/13, | J/1, J/5, J/9, J/13, | N/1, N/5, N/9, N/13, |
| B/2, B/6, B/10, B/14, | F/2, F/6, F/10, F/14, | J/2, J/6, J/10, J/14, | N/2, N/6, N/10, N/14, |
| B/3, B/7, B/11, B/15, | F/3, F/7, F/11, F/15, | J/3, J/7, J/11, J/15, | N/3, N/7, N/11, N/15, |
| B/4, B/8, B/12, B/16, | F/4, F/8, F/12, F/16, | J/4, J/8, J/12, J/16, | N/4, N/8, N/12, N/16, |
| C/1, C/5, C/9, C/13, | G/1, G/5, G/9, G/13, | K/1, K/5, K/9, K/13, | O/1, O/5, O/9, O/13, |
| C/2, C/6, C/10, C/14, | G/2, G/6, G/10, G/14, | K/2, K/6, K/10, K/14, | O/2, O/6, O/10, O/14, |
| C/3, C/7, C/11, C/15, | G/3, G/7, G/11, G/15, | K/3, K/7, K/11, K/15, | O/3, O/7, O/11, O/15, |
| C/4, C/8, C/12, C/16, | G/4, G/8, G/12, G/16, | K/4, K/8, K/12, K/16, | O/4, O/8, O/12, O/16, |
| D/1, D/5, D/9, D/13, | H/1, H/5, H/9, H/13, | L/1, L/5, L/9, L/13, | P/1, P/5, P/9, P/13, |
| D/2, D/6, D/10, D/14, | H/2, H/6, H/10, H/14, | L/2, L/6, L/10, L/14, | P/2, P/6, P/10, P/14, |
| D/3, D/7, D/11, D/15, | H/3, H/7, H/11, H/15, | L/3, L/7, L/11, L/15, | P/3, P/7, P/11, P/15, |
| D/4, D/8, D/12, D/16, | H/4, H/8, H/12, H/16, | L/4, L/8, L/12, L/16, | P/4, P/8, P/12, P/16. |

**ONLY MAPS UNDERLINED IN RED ARE AVAILABLE, THE STYLE AND PRICE BEING INDICATED BY THE UNDERLINING AS EXPLAINED BELOW:—**

(a) ═══ MODERN STYLE CONTOURED MAPS IN COLOURS from surveys since 1905.
- ¼-inch maps ... Rs. 1/8 each
- ½-inch " ... " 2/- "

(b) ── MODERN STYLE MAPS but partly older or less reliable than (a).
- 1-inch " ... " 1/8 "

(c) ─ ─ ─ OLD STYLE MAPS MOSTLY IN BLACK ONLY from surveys prior to 1905.
- ¼-inch maps — Single width Re. 1/- each.
- ½-inch " — Single width Re. 1/- each.
- 1-inch " — Double width Rs. 1/8 each.

N.B.—(1) Modern style maps, (a) and (b) above, measure about 24 by 19 inches. Many old style maps, (c) above, are double width and cover the area of two modern style maps. They are shown by continuous underlining below the two maps concerned.

(2) Incomplete maps, except when the blank area is sea, are shown by dotted letters and figures.

(3) The boundaries on old style maps, (c) above, can be specially hand coloured at an extra charge of Annas -/8/- single width and Re. 1/- double width per copy.

(4) For further details regarding these maps, see page 4 of the map catalogue.

**HOW TO ORDER A MAP.** Consult the index and explanation opposite and the lists above. Select the most suitable map available. Send your order to the MAP SALES OFFICE, 13, WOOD STREET, CALCUTTA, or any other Survey of India Office or authorized agent. Maps are usually supplied per V.P.P. to the public and on book-debit to Government Departments (see page 6 of the map catalogue).

**GRID AND MESH.** Certain maps of military importance can be supplied gridded or meshed. In most cases -/3/- annas extra per copy is charged (see page 7 of the map catalogue).

**MAP MOUNTING.** Maps can be mounted on cloth either singly or several joined together to form a combined map in various styles (see page 5 of the map catalogue).

**OTHER MAPS.** For other maps of this area, except forest maps, see the plates and appendices of the map catalogue. For forest maps enquire from the FOREST MAP OFFICE, SURVEY OF INDIA, DEHRA DUN.

CC-0. Jangamwadi Math Collection. Digitized by eGangotri

**WHEN NAMING A MAP NEVER FORGET TO INCLUDE THE INDEX NUMBER—IN THIS CASE No. 62**

INDEX
No. 63.

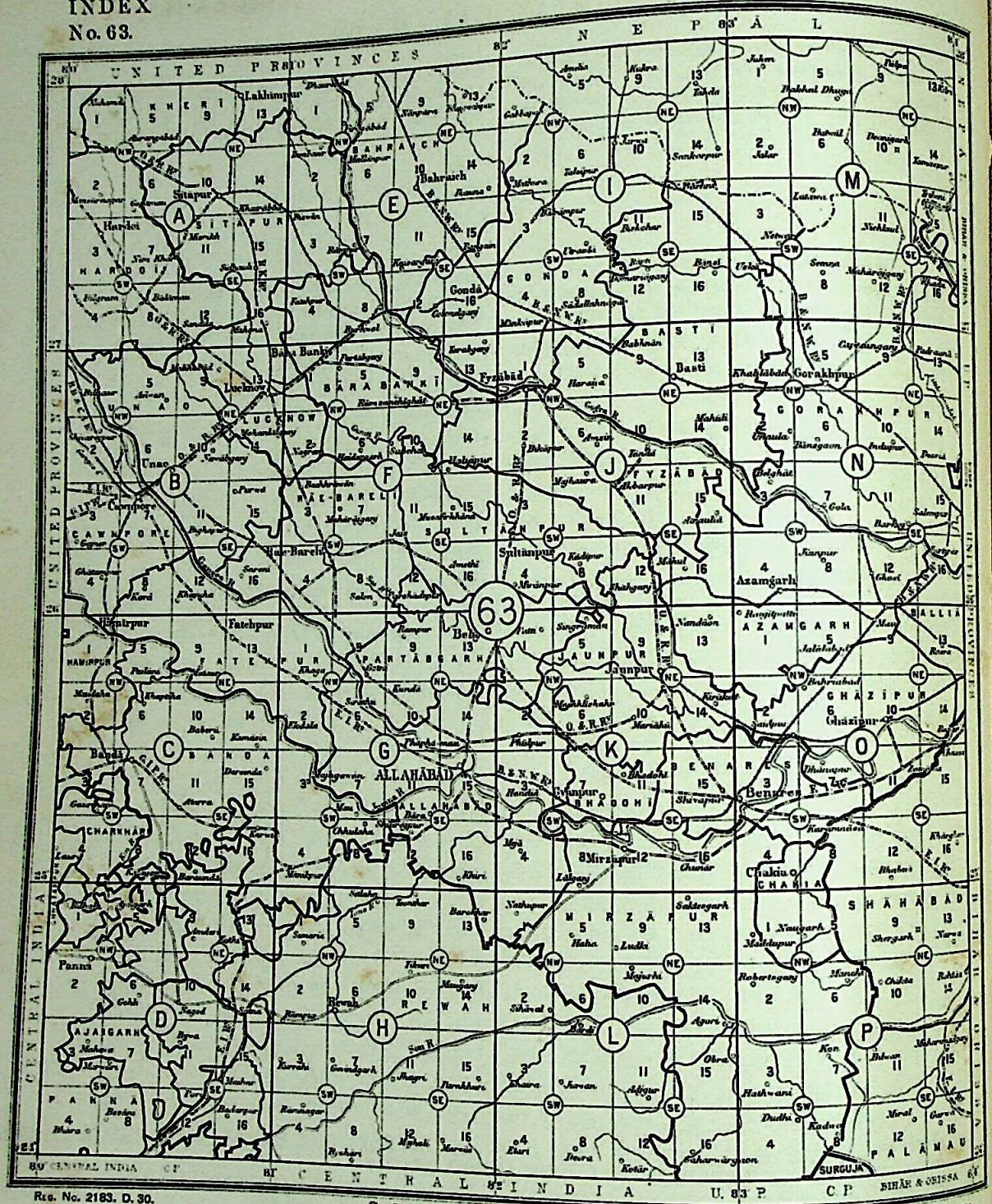


Reg. No. 2183. D. 30.

Scale of Index 1 inch = 32 miles.

Engd. & Helio. S. I. O., Calcutta.

This index is a quarter size skeleton of Geographical map No. 63 of the "1/M" or "INDIA AND ADJACENT COUNTRIES SERIES", (see plate 5 of the map catalogue).

INDEX TO ADJOINING INDEXES

| | | |
|---|---|---|
| 53 | 62 | 71 |
| 54 | 63 | 72 |
| 55 | 64 | 73 |

For maps of the same area, on topographical scales, please see the page opposite.




## HOW TO NAME A MAP.

*Example*—The maps which include Allahabad are:—

| | | |
|---|---|---|
| (1) | The 1/M map ... | 63. |
| (2) | The quarter-inch map | 63 G. |
| (3) | The half-inch map ... | 63 G/SE. |
| (4) | The one-inch map ... | 63 G/15. |

*Apply for Maps to:—*

MAP SALES OFFICE,
13 Wood Street, CALCUTTA.
(Telegram—SURMAPS)
or to any other Survey of India Office or authorized agent (see page 1 of the map catalogue).

CC-0. Jangamwadi Math Collection. Digitized by eGangotri

# TOPOGRAPHICAL MAPS.

**QUARTER-INCH MAPS** (Scale ¼-inch = 1 mile). Sometimes known as 'Degree sheets' and shown on the Index opposite by the sixteen large squares in the middle of each of which a single letter is circled. These maps are named by quoting the Index number and the letter concerned. Their positions on the Index are as follows:—

| | | | |
|---|---|---|---|
| A | E | I | M |
| B | F | J | N |
| C | G | K | O |
| D | H | L | P |

**HALF-INCH MAPS** (Scale ½-inch = 1 mile). Each map covers an area on the Index opposite of four of the smallest squares and has two letters circled in the middle of it. These maps are named by quoting the Index number and letters concerned. Their positions on the Index are as follows:—

| | | | |
|---|---|---|---|
| A/NW, A/NE; | E/NW, E/NE; | I/NW, I/NE; | M/NW, M/NE; |
| A/SW, A/SE; | E/SW, E/SE; | I/SW, I/SE; | M/SW, M/SE; |
| B/NW, B/NE; | F/NW, F/NE; | J/NW, J/NE; | N/NW, N/NE; |
| B/SW, B/SE; | F/SW, F/SE; | J/SW, J/SE; | N/SW, N/SE; |
| C/NW, C/NE; | G/NW, G/NE; | K/NW, K/NE; | O/NW, O/NE; |
| C/SW, C/SE; | G/SW, G/SE; | K/SW, K/SE; | O/SW, O/SE; |
| D/NW, D/NE; | H/NW, H/NE; | L/NW, L/NE; | P/NW, P/NE; |
| D/SW, D/SE; | H/SW, H/SE; | L/SW, L/SE; | P/SW, P/SE. |

**ONE-INCH MAPS** (Scale 1-inch = 1 mile). Shown on the Index opposite by the smallest squares in the middle of each of which is a figure. These maps are named by quoting the Index number and the letter and figure concerned. Their positions on the Index are as follows:—

| | | | |
|---|---|---|---|
| A/1, A/5, A/ 9, A/13, | E/1, E/5, E/ 9, E/13, | I/1, I/5, I/ 9, I/13, | M/1, M/5, M/ 9, M/13, |
| A/2, A/6, A/10, A/14, | E/2, E/6, E/10, E/14, | I/2, I/6, I/10, I/14, | M/2, M/6, M/10, M/14, |
| A/3, A/7, A/11, A/15, | E/3, E/7, E/11, E/15, | I/3, I/7, I/11, I/15, | M/3, M/7, M/11, M/15, |
| A/4, A/8, A/12, A/16, | E/4, E/8, E/12, E/16, | I/4, I/8, I/12, I/16, | M/4, M/8, M/12, M/16, |
| B/1, B/5, B/ 9, B/13, | F/1, F/5, F/ 9, F/13, | J/1, J/5, J/ 9, J/13, | N/1, N/5, N/ 9, N/13, |
| B/2, B/6, B/10, B/14, | F/2, F/6, F/10, F/14, | J/2, J/6, J/10, J/14, | N/2, N/6, N/10, N/14, |
| B/3, B/7, B/11, B/15, | F/3, F/7, F/11, F/15, | J/3, J/7, J/11, J/15, | N/3, N/7, N/11, N/15, |
| B/4, B/8, B/12, B/16, | F/4, F/8, F/12, F/16, | J/4, J/8, J/12, J/16, | N/4, N/8, N/12, N/16, |
| C/1, C/5, C/ 9, C/13, | G/1, G/5, G/ 9, G/13, | K/1, K/5, K/ 9, K/13, | O/1, O/5, O/ 9, O/13, |
| C/2, C/6, C/10, C/14, | G/2, G/6, G/10, G/14, | K/2, K/6, K/10, K/14, | O/2, O/6, O/10, O/14, |
| C/3, C/7, C/11, C/15, | G/3, G/7, G/11, G/15, | K/3, K/7, K/11, K/15, | O/3, O/7, O/11, O/15, |
| C/4, C/8, C/12, C/16, | G/4, G/8, G/12, G/16, | K/4, K/8, K/12, K/16, | O/4, O/8, O/12, O/16, |
| D/1, D/5, D/ 9, D/13, | H/1, H/5, H/ 9, H/13, | L/1, L/5, L/ 9, L/13, | P/1, P/5, P/ 9, P/13, |
| D/2, D/6, D/10, D/14, | H/2, H/6, H/10, H/14, | L/2, L/6, L/10, L/14, | P/2, P/6, P/10, P/14, |
| D/3, D/7, D/11, D/15, | H/3, H/7, H/11, H/15, | L/3, L/7, L/11, L/15, | P/3, P/7, P/11, P/15, |
| D/4, D/8, D/12, D/16, | H/4, H/8, H/12, H/16, | L/4, L/8, L/12, L/16, | P/4, P/8, P/12, P/16. |

**ONLY MAPS UNDERLINED IN RED ARE AVAILABLE, THE STYLE AND PRICE BEING INDICATED BY THE UNDERLINING AS EXPLAINED BELOW:—**

| | | | | |
|---|---|---|---|---|
| (a) ═══ MODERN STYLE CONTOURED MAPS IN COLOURS from surveys since 1905. | ¼-inch maps | ... | Rs. 1/8 each | |
| | ½-inch „ | ... | „ 2/- „ | |
| (b) ——— MODERN STYLE MAPS but partly older or less reliable than (a). | 1-inch „ | ... | „ 1/8 „ | |

(c) – – – OLD STYLE MAPS MOSTLY IN BLACK ONLY from surveys prior to 1905.

| | |
|---|---|
| ¼-inch maps | Single width Re. 1/- each. |
| ½-inch „ | |
| 1-inch „ | Double width Rs. 1/8 each. |

*N.B.*—(1) Modern style maps, (a) and (b) above, measure about 24 by 19 inches. Many old style maps, (c) above, are double width and cover the area of two modern style maps. They are shown by continuous underlining below the two maps concerned.

(2) Incomplete maps, except when the blank area is sea, are shown by dotted letters and figures.

(3) The boundaries on old style maps, (c) above, can be specially hand coloured at an extra charge of Annas -/8/- single width and Re. 1/- double width per copy.

(4) For further details regarding these maps, see page 4 of the map catalogue.

**HOW TO ORDER A MAP.** Consult the index and explanation opposite and the lists above. Select the most suitable map available. Send your order to the MAP SALES OFFICE, 13, WOOD STREET, CALCUTTA, or any other Survey of India Office or authorized agent. Maps are usually supplied per V.P.P. to the public and on book-debit to Government Departments (see page 6 of the map catalogue).

**GRID AND MESH.** Certain maps of military importance can be supplied gridded or meshed. In most cases -/8/- annas extra per copy is charged (see page 7 of the map catalogue).

**MAP MOUNTING.** Maps can be mounted on cloth either singly or several joined together to form a combined map in various styles (see page 5 of the map catalogue).

**OTHER MAPS.** For other maps of this area, except forest maps, see the plates and appendices of the map catalogue. For forest maps enquire from the FOREST MAP OFFICE, SURVEY OF INDIA, DEHRA DUN.

**WHEN NAMING A MAP NEVER FORGET TO INCLUDE THE INDEX NUMBER—IN THIS CASE No. 63**

CC-0. Jangamwadi Math Collection. Digitized by eGangotri

INDEX
No. 64.




Reg. No. 2183. D. 30.

Scale of Index 1 inch = 32 miles.

Engd. & Helio: S. I. O., Calcutta.

This index is a quarter size skeleton of Geographical map No. 64 of the "1/M" or "INDIA AND ADJACENT COUNTRIES SERIES", (see plate 5 of the map catalogue).

INDEX TO ADJOINING INDEXES

| | | |
|---|---|---|
| 54 | 63 | 72 |
| 55 | 64 | 73 |
| 56 | 65 | 74 |

For maps of the same area, on topographical scales, please see the page opposite.

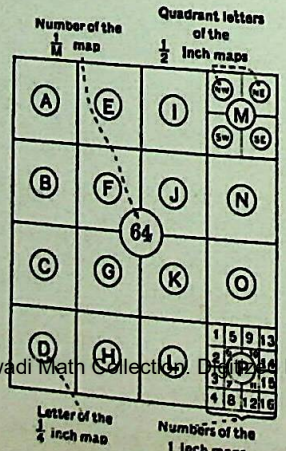


## HOW TO NAME A MAP.

*Example*—The maps which include Raipur are:—

| | | |
|---|---|---|
| (1) | The 1/M map ... | 64. |
| (2) | The quarter-inch map | 64 G. |
| (3) | The half-inch map ... | 64 G/SE. |
| (4) | The one-inch map ... | 64 G/11. |

*Apply for Maps to:—*

MAP SALES OFFICE,
13 Wood Street, CALCUTTA.
(Telegram—SURMAPS)
or to any other Survey of India Office or authorized agent (see page 1 of the map catalogue).

CC-0. Jangamwadi Math Collection. Digitized by eGangotri

# TOPOGRAPHICAL MAPS.



**QUARTER-INCH MAPS** (Scale ¼-inch = 1 mile). Sometimes known as 'Degree sheets' and shown on the Index opposite by the sixteen large squares in the middle of each of which a single letter is circled. These maps are named by quoting the Index number and the letter concerned. Their positions on the Index are as follows:—

A E I M
B F J N
C G K O
D H L P

**HALF-INCH MAPS** (Scale ½-inch=1 mile). Each map covers an area on the Index opposite of four of the smallest squares and has two letters circled in the middle of it. These maps are named by quoting the Index number and letters concerned. Their positions on the Index are as follows:—

| | | | |
|---|---|---|---|
| A/NW, A/NE; | E/NW, E/NE; | I/NW, I/NE; | M/NW, M/NE; |
| A/SW, A/SE; | E/SW, E/SE; | I/SW, I/SE; | M/SW, M/SE; |
| B/NW, B/NE; | F/NW, F/NE; | J/NW, J/NE; | N/NW, N/NE; |
| B/SW, B/SE; | F/SW, F/SE; | J/SW, J/SE; | N/SW, N/SE; |
| C/NW, C/NE; | G/NW, G/NE; | K/NW, K/NE; | O/NW, O/NE; |
| C/SW, C/SE; | G/SW, G/SE; | K/SW, K/SE; | O/SW, O/SE; |
| D/NW, D/NE; | H/NW, H/NE; | L/NW, L/NE; | P/NW, P/NE; |
| D/SW, D/SE; | H/SW, H/SE; | L/SW, L/SE; | P/SW, P/SE. |

**ONE-INCH MAPS** (Scale 1-inch = 1 mile). Shown on the Index opposite by the smallest squares in the middle of each of which is a figure. These maps are named by quoting the Index number and the letter and figure concerned. Their positions on the Index are as follows:—

| | | | |
|---|---|---|---|
| A/1, A/5, A/9, A/13, | E/1, E/5, E/9, E/13, | I/1, I/5, I/9, I/13, | M/1, M/5, M/9, M/13, |
| A/2, A/6, A/10, A/14, | E/2, E/6, E/10, E/14, | I/2, I/6, I/10, I/14, | M/2, M/6, M/10, M/14, |
| A/3, A/7, A/11, A/15, | E/3, E/7, E/11, E/15, | I/3, I/7, I/11, I/15, | M/3, M/7, M/11, M/15, |
| A/4, A/8, A/12, A/16, | E/4, E/8, E/12, E/16, | I/4, I/8, I/12, I/16, | M/4, M/8, M/12, M/16, |
| B/1, B/5, B/9, B/13, | F/1, F/5, F/9, F/13, | J/1, J/5, J/9, J/13, | N/1, N/5, N/9, N/13, |
| B/2, B/6, B/10, B/14, | F/2, F/6, F/10, F/14, | J/2, J/6, J/10, J/14, | N/2, N/6, N/10, N/14, |
| B/3, B/7, B/11, B/15, | F/3, F/7, F/11, F/15, | J/3, J/7, J/11, J/15, | N/3, N/7, N/11, N/15, |
| B/4, B/8, B/12, B/16, | F/4, F/8, F/12, F/16, | J/4, J/8, J/12, J/16, | N/4, N/8, N/12, N/16, |
| C/1, C/5, C/9, C/13, | G/1, G/5, G/9, G/13, | K/1, K/5, K/9, K/13, | O/1, O/5, O/9, O/13, |
| C/2, C/6, C/10, C/14, | G/2, G/6, G/10, G/14, | K/2, K/6, K/10, K/14, | O/2, O/6, O/10, O/14, |
| C/3, C/7, C/11, C/15, | G/3, G/7, G/11, G/15, | K/3, K/7, K/11, K/15, | O/3, O/7, O/11, O/15, |
| C/4, C/8, C/12, C/16, | G/4, G/8, G/12, G/16, | K/4, K/8, K/12, K/16, | O/4, O/8, O/12, O/16, |
| D/1, D/5, D/9, D/13, | H/1, H/5, H/9, H/13, | L/1, L/5, L/9, L/13, | P/1, P/5, P/9, P/13, |
| D/2, D/6, D/10, D/14, | H/2, H/6, H/10, H/14, | L/2, L/6, L/10, L/14, | P/2, P/6, P/10, P/14, |
| D/3, D/7, D/11, D/15, | H/3, H/7, H/11, H/15, | L/3, L/7, L/11, L/15, | P/3, P/7, P/11, P/15, |
| D/4, D/8, D/12, D/16, | H/4, H/8, H/12, H/16, | L/4, L/8, L/12, L/16, | P/4, P/8, P/12, P/16. |

**ONLY MAPS UNDERLINED IN RED ARE AVAILABLE, THE STYLE AND PRICE BEING INDICATED BY THE UNDERLINING AS EXPLAINED BELOW:—**

(a) ═══ MODERN STYLE CONTOURED MAPS IN COLOURS from surveys since 1905. — ¼-inch maps ... Rs. 1/8 each; ½-inch ... ,, 2/- ,,

(b) ——— MODERN STYLE MAPS but partly older or less reliable than (a). — 1-inch ... ,, 1/8 ,,

(c) - - - OLD STYLE MAPS MOSTLY IN BLACK ONLY from surveys prior to 1905. — ¼-inch maps, ½-inch ,, (Single width Re. 1/- each.); 1-inch ,, (Double width Rs. 1/8 each.)

*N.B.*—(1) Modern style maps, (a) and (b) above, measure about 24 by 19 inches. Many old style maps, (c) above, are double width and cover the area of two modern style maps. They are shown by continuous underlining below the two maps concerned.

(2) Incomplete maps, except when the blank area is sea, are shown by dotted letters and figures.

(3) The boundaries on old style maps, (c) above, can be specially hand coloured at an extra charge of Annas -/8/- single width and Re. 1/- double width per copy.

(4) For further details regarding these maps, see page 4 of the map catalogue.

**HOW TO ORDER A MAP.** Consult the index and explanation opposite and the lists above. Select the most suitable map available. Send your order to the MAP SALES OFFICE, 13, WOOD STREET, CALCUTTA, or any other Survey of India Office or authorized agent. Maps are usually supplied per V.P.P. to the public and on book-debit to Government Departments (see page 6 of the map catalogue).

**GRID AND MESH.** Certain maps of military importance can be supplied gridded or meshed In most cases -/8/- annas extra per copy is charged (see page 7 of the map catalogue).

**MAP MOUNTING.** Maps can be mounted on cloth either singly or several joined together to form a combined map in various styles (see page 5 of the map catalogue).

**OTHER MAPS.** For other maps of this area, except forest maps, see the plates and appendices of the map catalogue. For forest maps enquire from the FOREST MAP OFFICE, SURVEY OF INDIA, DEHRA DUN.

**WHEN NAMING A MAP NEVER FORGET TO INCLUDE THE INDEX NUMBER—IN THIS**

CC-0. Jangamwadi Math Collection. Digitized by eGangotri

INDEX

No. 65.

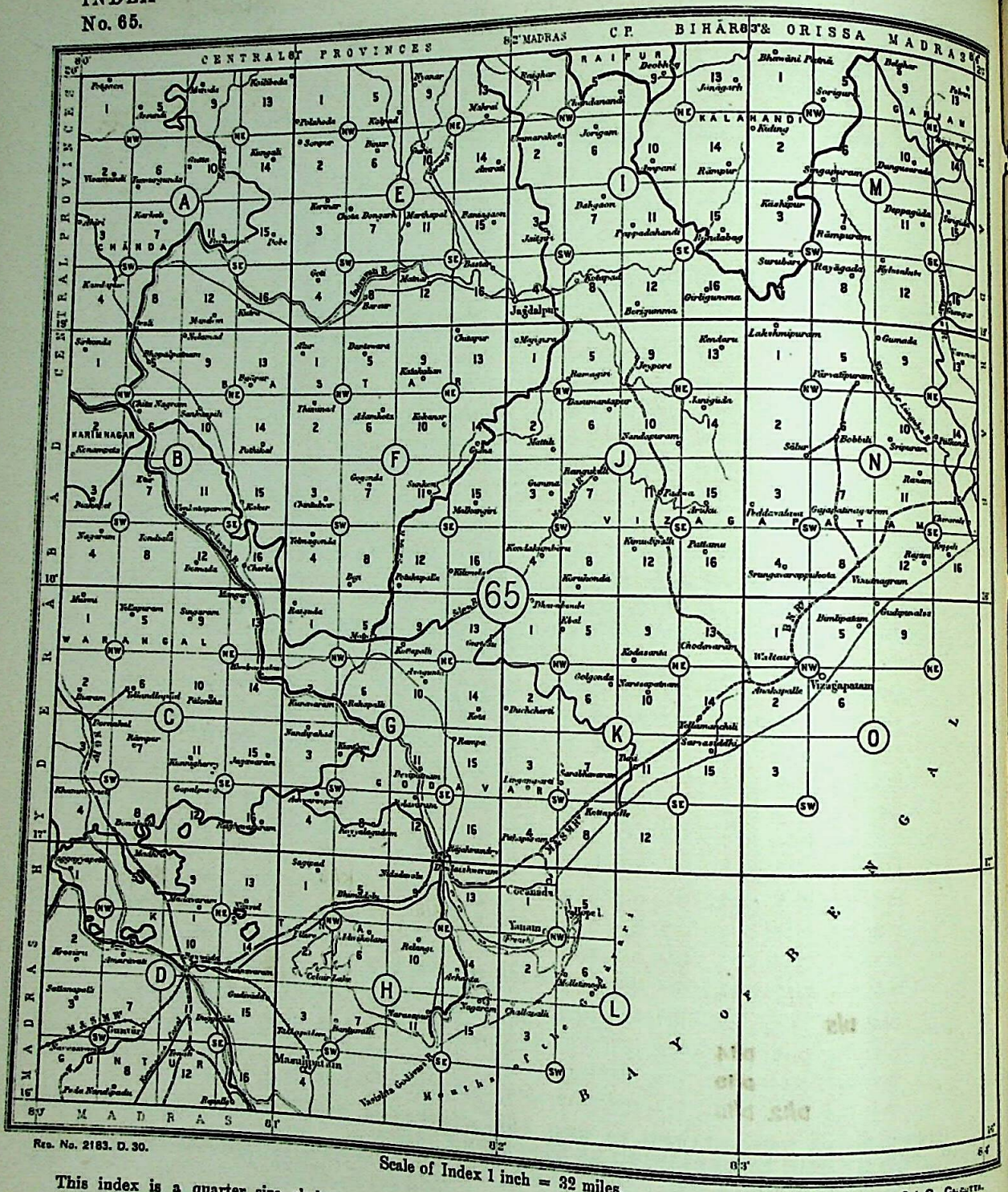
CENTRAL PROVINCES
MADRAS
C.P.
BIHAR & ORISSA
MADRAS
CENTRAL PROVINCES
HYDERABAD
MADRAS
CHANDA
KARIMNAGAR
WARANGAL
KALAHANDI
GANJAM
VIZAGAPATAM
GODAVARI
KISTNA
NELLORE
Jagdalpur
Vizagapatam
Cocanada
Masulipatam
Nellore
Bay of Bengal
Godavari R.
Kistna R.
Penner R.
Palar R.
Vellaur R.
Wainganga R.
Wardha R.
Indravati R.
Sabari R.
Tungabhadra R.
Pranhita R.
Manair R.
Maner R.
Kolab R.
Indrawati R.
Bastar
Kotpad
Borigumma
Gurbigumma
Rayagada
Parlakimedi
Bhimini Patna
Jeypore
Rampur
Bobbili
Srikakulam
Bimlipatam
Chicacole
Narsapatam
Kodavaru
Yellamanchili
Tuni
Pithapuram
Peddapuram
Ramachandrapuram
Amalapuram
Ellore
Kovvur
Nidadavole
Narsapur
Bhimavaram
Tanuku
Palakollu
Kaikalur
Gudivada
Bezwada
Nandigama
Jaggayyapeta
Kondapalle
Tiruvur
Vijayawada
Nuzvid
Gudur
Kanigiri
Darsi
Markapur
Cumbum
Giddalur
Kandukur
Ongole
Bapatla
Repalle
Tenali
Guntur
Sattenapalle
Narasaraopet
Vinukonda
Gurazala
Macherla
Palnad
Dachepalle
Piduguralla
Sattenapalle
Ramapuram
Kanigiri

# TOPOGRAPHICAL MAPS.

**QUARTER-INCH MAPS** (Scale ¼-inch = 1 mile). Sometimes known as 'Degree sheets' and shown on the Index opposite by the sixteen large squares in the middle of each of which a single letter is circled. These maps are named by quoting the Index number and the letter concerned. Their positions on the Index are as follows:—

| | | | |
|---|---|---|---|
| A | E | I | M |
| B | F | J | N |
| C | G | K | O |
| D | H | L | P |

**HALF-INCH MAPS** (Scale ½-inch = 1 mile). Each map covers an area on the Index opposite of four of the smallest squares and has two letters circled in the middle of it. These maps are named by quoting the Index number and letters concerned. Their positions on the Index are as follows:—

| | | | |
|---|---|---|---|
| A/NW, | A/NE; | E/NW, | E/NE; | I/NW, | I/NE; | M/NW, | M/NE; |
| A/SW, | A/SE; | E/SW, | E/SE; | I/SW, | I/SE; | M/SW, | M/SE; |
| B/NW, | B/NE; | F/NW, | F/NE; | J/NW, | J/NE; | N/NW, | N/NE; |
| B/SW, | B/SE; | F/SW, | F/SE; | J/SW, | J/SE; | N/SW, | N/SE; |
| C/NW, | C/NE; | G/NW, | G/NE; | K/NW, | K/NE; | O/NW, | O/NE; |
| C/SW, | C/SE; | G/SW, | G/SE; | K/SW, | K/SE; | O/SW, | O/SE; |
| D/NW, | D/NE; | H/NW, | H/NE; | L/NW, | L/NE; | P/NW, | P/NE; |
| D/SW, | D/SE; | H/SW, | H/SE; | L/SW, | L/SE; | P/SW, | P/SE. |

**ONE-INCH MAPS** (Scale 1-inch = 1 mile). Shown on the Index opposite by the smallest squares in the middle of each of which is a figure. These maps are named by quoting the Index number and the letter and figure concerned. Their positions on the Index are as follows:—

| | | | |
|---|---|---|---|
| A/1, | A/5, | A/ 9, | A/13, | E/ 1, | E/5, | E/ 9, | E/13, | I/1, | I/5, | I/ 9, | I/13, | M/1, | M/5, | M/ 9, | M/13, |
| A/2, | A/6, | A/10, | A/14, | E/2, | E/6, | E/10, | E/14, | I/2, | I/6, | I/10, | I/14, | M/2, | M/6, | M/10, | M/14, |
| A/3, | A/7, | A/11, | A/15, | E/3, | E/7, | E/11, | E/15, | I/3, | I/7, | I/11, | I/15, | M/3, | M/7, | M/11, | M/15, |
| A/4, | A/8, | A/12, | A/16, | E/4, | E/8, | E/12, | E/16, | I/4, | I/8, | I/12, | I/16, | M/4, | M/8, | M/12, | M/16, |
| B/1, | B/5, | B/ 9, | B/13, | F/1, | F/5, | F/ 9, | F/13, | J/1, | J/5, | J/ 9, | J/13, | N/1, | N/5, | N/ 9, | N/13, |
| B/2, | B/6, | B/10, | B/14, | F/2, | F/6, | F/10, | F/14, | J/2, | J/6, | J/10, | J/14, | N/2, | N/6, | N/10, | N/14, |
| B/3, | B/7, | B/11, | B/15, | F/3, | F/7, | F/11, | F/15, | J/3, | J/7, | J/11, | J/15, | N/3, | N/7, | N/11, | N/15, |
| B/4, | B/8, | B/12, | B/16, | F/4, | F/8, | F/12, | F/16, | J/4, | J/8, | J/12, | J/16, | N/4, | N/8, | N/12, | N/16, |
| C/1, | C/5, | C/ 9, | C/13, | G/1, | G/5, | G/ 9, | G/13, | K/1, | K/5, | K/ 9, | K/13, | O/1, | O/5, | O/ 9, | O/13, |
| C/2, | C/6, | C/10, | C/14, | G/2, | G/6, | G/10, | G/14, | K/2, | K/6, | K/10, | K/14, | O/2, | O/6, | O/10, | O/14, |
| C/3, | C/7, | C/11, | C/15, | G/3, | G/7, | G/11, | G/15, | K/3, | K/7, | K/11, | K/15, | O/3, | O/7, | O/11, | O/15, |
| C/4, | C/8, | C/12, | C/16, | G/4, | G/8, | G/12, | G/16, | K/4, | K/8, | K/12, | K/16, | O/4, | O/8, | O/12, | O/16, |
| D/1, | D/5, | D/ 9, | D/13, | H/1, | H/5, | H/ 9, | H/13, | L/1, | L/5, | L/ 9, | L/13, | P/1, | P/5, | P/ 9, | P/13, |
| D/2, | D/6, | D/10, | D/14, | H/2, | H/6, | H/10, | H/14, | L/2, | L/6, | L/10, | L/14, | P/2, | P/6, | P/10, | P/14, |
| D/3, | D/7, | D/11, | D/15, | H/3, | H/7, | H/11, | H/15, | L/3, | L/7, | L/11, | L/15, | P/3, | P/7, | P/11, | P/15, |
| D/4, | D/8, | D/12, | D/16, | H/4, | H/8, | H/12, | H/16, | L/4, | L/8, | L/12, | L/16, | P/4, | P/8, | P/12, | P/16. |

**ONLY MAPS UNDERLINED IN RED ARE AVAILABLE, THE STYLE AND PRICE BEING INDICATED BY THE UNDERLINING AS EXPLAINED BELOW:—**

| | | | | |
|---|---|---|---|---|
| (a) ═══ MODERN STYLE CONTOURED MAPS IN COLOURS from surveys since 1905. | ¼-inch maps | ... | Rs. 1/8 each | |
| | ½-inch " | ... | " 2/- " | |
| (b) —— MODERN STYLE MAPS but partly older or less reliable than (a). | 1-inch " | ... | " 1/8 " | |
| (c) – – – OLD STYLE MAPS MOSTLY IN BLACK ONLY from surveys prior to 1905. | ¼-inch maps | | Single width Re. 1/- each. | |
| | ½-inch " | | | |
| | 1-inch " | | Double width Rs. 1/8 each. | |

N.B.—(1) Modern style maps, (a) and (b) above, measure about 24 by 19 inches. Many old style maps, (c) above, are double width and cover the area of two modern style maps. They are shown by continuous underlining below the two maps concerned.

(2) Incomplete maps, except when the blank area is sea, are shown by dotted letters and figures.

(3) The boundaries on old style maps, (c) above, can be specially hand coloured at an extra charge of Annas -/8/- single width and Re. 1/- double width per copy.

(4) For further details regarding these maps, see page 4 of the map catalogue.

**HOW TO ORDER A MAP.** Consult the index and explanation opposite and the lists above. Select the most suitable map available. Send your order to the MAP SALES OFFICE, 13, WOOD STREET, CALCUTTA, or any other Survey of India Office or authorized agent. Maps are usually supplied per V.P.P. to the public and on book-debit to Government Departments (see page 6 of the map catalogue).

**GRID AND MESH.** Certain maps of military importance can be supplied gridded or meshed. In most cases -/8/- annas extra per copy is charged (see page 7 of the map catalogue).

**MAP MOUNTING.** Maps can be mounted on cloth either singly or several joined together to form a combined map in various styles (see page 5 of the map catalogue).

**OTHER MAPS.** For other maps of this area, except forest maps, see the plates and appendices of the map catalogue. For forest maps enquire from the FOREST MAP OFFICE, SURVEY OF INDIA, DEHRA DUN.

CC-0. Jangamwadi Math Collection. Digitized by eGangotri

**WHEN NAMING A MAP NEVER FORGET TO INCLUDE THE INDEX NUMBER—IN THIS CASE No. 65**

INDEX
No. 71.




Rte. No. 2183. D. 30.

Scale of Index 1 inch = 32 miles.

ENGD. & HELIO. S. I. O., CALCUTTA.

This index is a quarter size skeleton of Geographical map No. 71 of the "1/M" or "INDIA AND ADJACENT COUNTRIES SERIES", (see plate 5 of the map catalogue).

INDEX TO ADJOINING INDEXES

| | | |
|---|---|---|
| 61 | 70 | 76 |
| 62 | 71 | 77 |
| 63 | 72 | 78 |

For maps of the same area, on topographical scales, please see the page opposite.

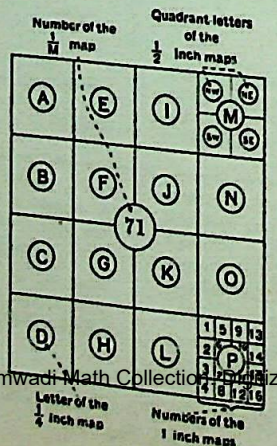


## HOW TO NAME A MAP.

*Example*—The maps which include Shekar Dzong are:—

(1) The 1/M map ... 71.
(2) The quarter-inch map 71 P.
(3) The half-inch map ... 71 P/NW.
(4) The one-inch map ... 71 P/2.

*Apply for Maps to:—*

MAP SALES OFFICE,
13 Wood Street, CALCUTTA,
(Telegram—SURMAPS)
or to any other Survey of India Office or authorized agent (see page 1 of the map catalogue).

CC-0. Jangamwadi Math Collection. Digitized by eGangotri

# TOPOGRAPHICAL MAPS.

**QUARTER-INCH MAPS** (Scale ¼-inch = 1 mile). Sometimes known as 'Degree sheets' and shown on the Index opposite by the sixteen large squares in the middle of each of which a single letter is circled. These maps are named by quoting the Index number and the letter concerned. Their positions on the Index are as follows:—

A E I M
B F J N
C G K O
D H L P

**HALF-INCH MAPS** (Scale ½-inch = 1 mile). Each map covers an area on the Index opposite of four of the smallest squares and has two letters circled in the middle of it. These maps are named by quoting the Index number and letters concerned. Their positions on the Index are as follows:—

| | | | |
|---|---|---|---|
| A/NW, | A/NE; | E/NW, E/NE; | I/NW, I/NE; M/NW, M/NE; |
| A/SW, | A/SE; | E/SW, E/SE; | I/SW, I/SE; M/SW, M/SE; |
| B/NW, | B/NE; | F/NW, F/NE; | J/NW, J/NE; N/NW, N/NE; |
| B/SW, | B/SE; | F/SW, F/SE; | J/SW, J/SE; N/SW, N/SE; |
| C/NW, | C/NE; | G/NW, G/NE; | K/NW, K/NE; O/NW, O/NE; |
| C/SW, | C/SE; | G/SW, G/SE; | K/SW, K/SE; O/SW, O/SE; |
| D/NW, | D/NE; | H/NW, H/NE; | L/NW, L/NE; P/NW, P/NE; |
| D/SW, | D/SE; | H/SW, H/SE; | L/SW, L/SE; P/SW, P/SE. |

**ONE-INCH MAPS** (Scale 1-inch = 1 mile). Shown on the Index opposite by the smallest squares in the middle of each of which is a figure. These maps are named by quoting the Index number and the letter and figure concerned. Their positions on the Index are as follows:—

| | | | |
|---|---|---|---|
| A/1, A/5, A/ 9, A/13, | E/ 1, E/5, E/ 9, E/13, | I / 1, I / 5, I / 9, I / 13, | M/1, M/5, M/ 9, M/13, |
| A/2, A/6, A/10, A/14, | E/2, E/6, E/10, E/14, | I / 2, I / 6, I / 10, I / 14, | M/2, M/6, M/10, M/14, |
| A/3, A/7, A/11, A/15, | E/3, E/7, E/11, E/15, | I / 3, I / 7, I / 11, I / 15, | M/3, M/7, M/11, M/15, |
| A/4, A/8, A/12, A/16, | E/4, E/8, E/12, E/16, | I / 4, I / 8, I / 12, I / 16, | M/4, M/8, M/12, M/16, |
| B/1, B/5, B/ 9, B/13, | F/ 1, F/5, F/ 9, F/13, | J / 1, J / 5, J / 9, J / 13, | N/1, N/5, N/ 9, N/13, |
| B/2, B/6, B/10, B/14, | F/2, F/6, F/10, F/14, | J / 2, J / 6, J / 10, J / 14, | N/2, N/6, N/10, N/14, |
| B/3, B/7, B/11, B/15, | F/3, F/7, F/11, F/15, | J / 3, J / 7, J / 11, J / 15, | N/3, N/7, N/11, N/15, |
| B/4, B/8, B/12, B/16, | F/4, F/8, F/12, F/16, | J / 4, J / 8, J / 12, J / 16, | N/4, N/8, N/12, N/16, |
| C/ 1, C/5, C/ 9, C/13, | G/ 1, G/5, G/ 9, G/13, | K/1, K/5, K/ 9, K/13, | O/1, O/5, O/ 9, O/13, |
| C/2, C/6, C/10, C/14, | G/2, G/6, G/10, G/14, | K/2, K/6, K/10, K/14, | O/2, O/6, O/10, O/14, |
| C/3, C/7, C/11, C/15, | G/3, G/7, G/11, G/15, | K/3, K/7, K/11, K/15, | O/3, O/7, O/11, O/15, |
| C/4, C/8, C/12, C/16, | G/4, G/8, G/12, G/16, | K/4, K/8, K/12, K/16, | O/4, O/8, O/12, O/16, |
| D/1, D/5, D/ 9, D/13, | H/ 1, H/5, H/ 9, H/13, | L/1, L/5, L/ 9, L/13, | P/1, P/5, P/ 9, P/13, |
| D/2, D/6, D/10, D/14, | H/2, H/6, H/10, H/14, | L/2, L/6, L/10, L/14, | P/2, P/6, P/10, P/14, |
| D/3, D/7, D/11, D/15, | H/3, H/7, H/11, H/15, | L/3, L/7, L/11, L/15, | P/3, P/7, P/11, P/15, |
| D/4, D/8, D/12, D/16, | H/4, H/8, H/12, H/16, | L/4, L/8, L/12, L/16, | P/4, P/8, P/12, P/16. |

**ONLY MAPS UNDERLINED IN RED ARE AVAILABLE, THE STYLE AND PRICE BEING INDICATED BY THE UNDERLINING AS EXPLAINED BELOW:—**

(a) ═══ MODERN STYLE CONTOURED MAPS IN COLOURS from surveys since 1905. — ½-inch maps ... Rs. 1/8 each; ½-inch ... 2/-

(b) ——— MODERN STYLE MAPS but partly older or less reliable than (a). — 1-inch ... 1/8

(c) – – – OLD STYLE MAPS MOSTLY IN BLACK ONLY from surveys prior to 1905. — ¼-inch maps, ½-inch, 1-inch — Single width Re. 1/- each. Double width Rs. 1/8 each.

N.B.—(1) Modern style maps, (a) and (b) above, measure about 24 by 19 inches. Many old style maps, (c) above, are double width and cover the area of two modern style maps. They are shown by continuous underlining below the two maps concerned.

(2) Incomplete maps, except when the blank area is sea, are shown by dotted letters and figures.

(3) The boundaries on old style maps, (c) above, can be specially hand coloured at an extra charge of Annas -/8/- single width and Re. 1/- double width per copy.

(4) For further details regarding these maps, see page 4 of the map catalogue.

**HOW TO ORDER A MAP.** Consult the index and explanation opposite and the lists above. Select the most suitable map available. Send your order to the MAP SALES OFFICE, 13, WOOD STREET, CALCUTTA, or any other Survey of India Office or authorized agent. Maps are usually supplied per V.P.P. to the public and on book-debit to Government Departments (see page 6 of the map catalogue).

**GRID AND MESH.** Certain maps of military importance can be supplied gridded or meshed. In most cases -/8/- annas extra per copy is charged (see page 7 of the map catalogue).

**MAP MOUNTING.** Maps can be mounted on cloth either singly or several joined together to form a combined map in various styles (see page 5 of the map catalogue).

**OTHER MAPS.** For other maps of this area, except forest maps, see the plates and appendices of the map catalogue. For forest maps enquire from the FOREST MAP OFFICE, SURVEY OF INDIA, DEHRA DÚN.

CC-0. Jangamwadi Math Collection. Digitized by eGangotri

**WHEN NAMING A MAP NEVER FORGET TO INCLUDE THE INDEX NUMBER—IN THIS CASE No. 71**

INDEX
No. 72.

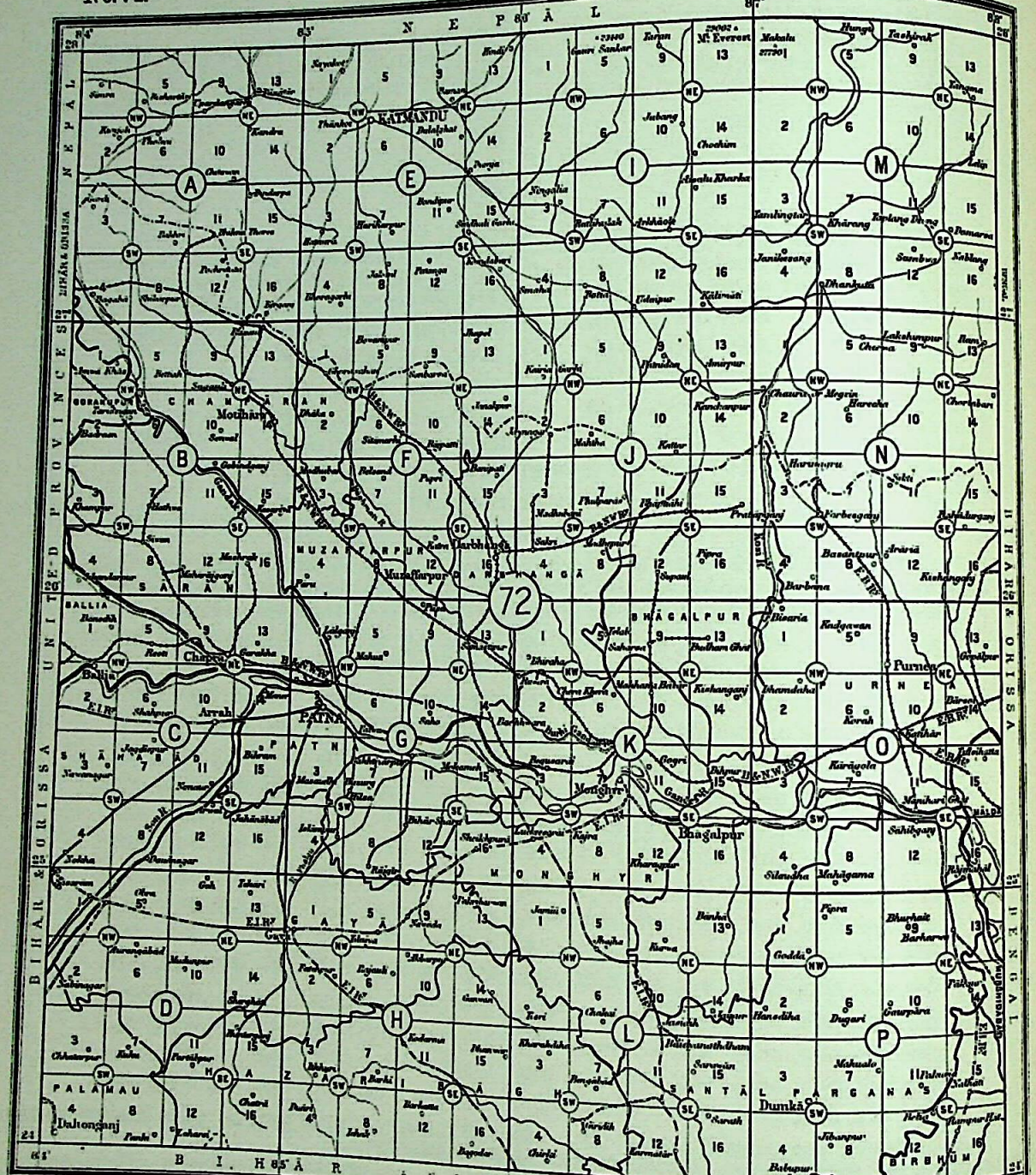
NEPĀL
BIHĀR & ORISSA
UNITED PROVINCES
BENGAL
SIKKIM
KATMANDU
Mt. Everest
Makalu
Kangchenjunga
CHAMPARAN
Motihāri
MUZAFFARPUR
SARAN
Muzaffarpur
GANGĀ
BHAGALPUR
Purnea
PATNA
Patna
Bhagalpur
MONGHYR
GAYĀ
PALAMAU
Daltonganj
SANTĀL PARGANAS
Dumka
BIRBHUM
Barbrana
Basantpur
Kishanganj
Sahibganj
Rajmahal
Dhankuta
Tamlingtar
Khārang
Pomaren
Janitekssang
Sambuta
Kabtang
Lakshmipur
Chaurai
Megrin
Harcha
Purbregany
Kishangany
Jhanjharpur
Kosi
Kursela
Katihar
Kiriāgola
Manihari Ghāt
Sakri
Bhāgalpur
Silaudha
Mahāgama
Barhait
Barharwa
Gaurpāra
Dugari
Hansdiha
Mahasalo
Jhilmili
Kalkali
Jhanpur
Babupur
Jhārkhāli
Kharakdiha
Pāngchāi
Sarwān
Sarath
Chakai
Jamui
Kharagpur
Monghyr
Ganges
Gogri
Bihar
Rājgir
Bakhtiārpur
Lakhisarai
Sheikhpura
Jamālpur
Kajra
Barhiya
Mokama
Barh
Fatwa
Bakhtiārpur
Dinapur
Phulwari
Maner
Sonpur
Hājipur
Patna
Bihta
Arrah
Buxar
Ballia
Chapra
Gorakhpur
Siwan
Gopalganj
Motihāri
Bettiah
Narkatiaganj
Bagaha
Sugauli
Raxaul
Bīrganj
Jaynagar
Madhubani
Sitamarhi
Sheohar
Hājipur
Lalganj
Pipra
Parsauni
Rāmgarhwa
Bettiah
Bagaha
Narkatiaganj

# TOPOGRAPHICAL MAPS.



**QUARTER-INCH MAPS** (Scale ¼-inch = 1 mile). Sometimes known as 'Degree sheets' and shown on the Index opposite by the sixteen large squares in the middle of each of which a single letter is circled. These maps are named by quoting the Index number and the letter concerned. Their positions on the Index are as follows:—

A E I M
B F J N
C G K O
D H L P

**HALF-INCH MAPS** (Scale ½-inch = 1 mile). Each map covers an area on the Index opposite of four of the smallest squares and has two letters circled in the middle of it. These maps are named by quoting the Index number and letters concerned. Their positions on the Index are as follows:—

A/NW, A/NE; E/NW, E/NE; I/NW, I/NE; M/NW, M/NE;
A/SW, A/SE; E/SW, E/SE; I/SW, I/SE; M/SW, M/SE;
B/NW, B/NE; F/NW, F/NE; J/NW, J/NE; N/NW, N/NE;
B/SW, B/SE; F/SW, F/SE; J/SW, J/SE; N/SW, N/SE;
C/NW, C/NE; G/NW, G/NE; K/NW, K/NE; O/NW, O/NE;
C/SW, C/SE; G/SW, G/SE; K/SW, K/SE; O/SW, O/SE;
D/NW, D/NE; H/NW, H/NE; L/NW, L/NE; P/NW, P/NE;
D/SW, D/SE; H/SW, H/SE; L/SW, L/SE; P/SW, P/SE.

**ONE-INCH MAPS** (Scale 1-inch = 1 mile). Shown on the Index opposite by the smallest squares in the middle of each of which is a figure. These maps are named by quoting the Index number and the letter and figure concerned. Their positions on the Index are as follows:—

A/1, A/5, A/ 9, A/13, E/ 1, E/5, E/ 9, E/13, I / 1, I/5, I/ 9, I/13, M/1, M/5, M/ 9, M/13,
A/2, A/6, A/10, A/14, E/2, E/6, E/10, E/14, I/ 2, I/ 6, I/10, I/14, M/2, M/6, M/10, M/14,
A/3, A/7, A/11, A/15, E/3, E/7, E/11, E/15, I/ 3, I/ 7, I/11, I/15, M/3, M/7, M/11, M/15,
A/4, A/8, A/12, A/16, E/4, E/8, E/12, E/16, I/ 4, I/ 8, I/12, I/16, M/4, M/8, M/12, M/16,

B/1, B/5, B/ 9, B/13, F/ 1, F/5, F/ 9, F/13, J/ 1, J/5, J/ 9, J/13, N/1, N/5, N/ 9, N/13,
B/2, B/6, B/10, B/14, F/2, F/6, F/10, F/14, J/2, J/6, J/10, J/14, N/2, N/6, N/10, N/14,
B/3, B/7, B/11, B/15, F/3, F/7, F/11, F/15, J/3, J/7, J/11, J/15, N/3, N/7, N/11, N/15,
B/4, B/8, B/12, B/16, F/4, F/8, F/12, F/16, J/4, J/8, J/12, J/16, N/4, N/8, N/12, N/16,

C/ 1, C/5, C/ 9, C/13, G/ 1, G/5, G/ 9, G/13, K/1, K/5, K/ 9, K/13, O/1, O/5, O/ 9, O/13,
C/2, C/6, C/10, C/14, G/2, G/6, G/10, G/14, K/2, K/6, K/10, K/14, O/2, O/6, O/10, O/14,
C/3, C/7, C/11, C/15, G/3, G/7, G/11, G/15, K/3, K/7, K/11, K/15, O/3, O/7, O/11, O/15,
C/4, C/8, C/12, C/16, G/4, G/8, G/12, G/16, K/4, K/8, K/12, K/16, O/4, O/8, O/12, O/16,

D/1, D/5, D/ 9, D/13, H/1, H/5, H/ 9, H/13, L/1, L/5, L/ 9, L/13, P/1, P/5, P/ 9, P/13,
D/2, D/6, D/10, D/14, H/2, H/6, H/10, H/14, L/2, L/6, L/10, L/14, P/2, P/6, P/10, P/14,
D/3, D/7, D/11, D/15, H/3, H/7, H/11, H/15, L/3, L/7, L/11, L/15, P/3, P/7, P/11, P/15,
D/4, D/8, D/12, D/16, H/4, H/8, H/12, H/16, L/4, L/8, L/12, L/16, P/4, P/8, P/12, P/16.

**ONLY MAPS UNDERLINED IN RED ARE AVAILABLE, THE STYLE AND PRICE BEING INDICATED BY THE UNDERLINING AS EXPLAINED BELOW:—**

(a) ═══ MODERN STYLE CONTOURED MAPS IN COLOURS from surveys since 1905.
- ½-inch maps ... Rs. 1/8 each
- ½-inch " ... " 2/- "

(b) ═══ MODERN STYLE MAPS but partly older or less reliable than (a).
- 1-inch " ... " 1/8 "

N.B.—(1) Modern style maps, (a) and (b) above, measure about 24 by 19 inches. Many old style maps, (c) above, are double width and cover the area of two modern style maps. They are shown by continuous underlining below the two maps concerned.

(2) Incomplete maps, except when the blank area is sea, are shown by dotted lines and figures.

(c) – – – OLD STYLE MAPS MOSTLY IN BLACK ONLY from surveys prior to 1905.
- ½-inch maps — Single width Re. 1/- each.
- ½-inch " — Double width Rs. 1/8 each.
- 1-inch " — Double width Rs. 1/8 each.

(3) The boundaries on old style maps, (c) above, can be specially hand coloured at an extra charge of Annas -/8/- single width and Re. 1/- double width per copy.

(4) For further details regarding these maps, see page 4 of the map catalogue.

**HOW TO ORDER A MAP.** Consult the index and explanation opposite and the lists above. Select the most suitable map available. Send your order to the MAP SALES OFFICE, 13, WOOD STREET, CALCUTTA, or any other Survey of India Office or authorized agent. Maps are usually supplied per V.P.P. to the public and on book-debit to Government Departments (see page 6 of the map catalogue).

**GRID AND MESH.** Certain maps of military importance can be supplied gridded or meshed. In most cases -/8/- annas extra per copy is charged (see page 7 of the map catalogue).

**MAP MOUNTING.** Maps can be mounted on cloth either singly or several joined together to form a combined map in various styles (see page 5 of the map catalogue).

**OTHER MAPS.** For other maps of this area, except forest maps, see the plates and appendices of the map catalogue. For forest maps enquire from the FOREST MAP OFFICE, SURVEY OF INDIA, DEHRA DUN.

**WHEN NAMING A MAP NEVER FORGET TO INCLUDE THE INDEX NUMBER—IN THIS**

CC-0. Mumukshu Bhawan Varanasi Collection. Digitized by eGangotri

INDEX
No. 73.




Rec. No. 2183. D. 30.

Scale of Index 1 inch = 32 miles.

Engd. & Helio. S. I. O., Calcutta.

This index is a quarter size skeleton of Geographical map No. 73 of the "1/M" or "INDIA AND ADJACENT COUNTRIES SERIES", (see plate 5 of the map catalogue).

INDEX TO ADJOINING INDEXES

| | | |
|---|---|---|
| 63 | 72 | 78 |
| 64 | 73 | 79 |
| 65 | 74 | Sea |

For maps of the same area, on topographical scales, please see the page opposite.

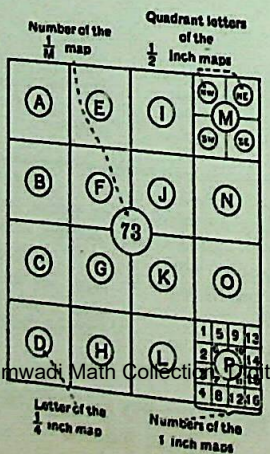


## HOW TO NAME A MAP.

*Example*—The maps which include Cuttack are:—

| | | |
|---|---|---|
| (1) | The 1/M map ... | 73. |
| (2) | The quarter-inch map | 73 H. |
| (3) | The half-inch map ... | 73 H/SE. |
| (4) | The one-inch map ... | 73 H/15. |

*Apply for Maps to:—*

MAP SALES OFFICE,
13 Wood Street, CALCUTTA,
(Telegram—SURMAPS)
or to any other Survey of India Office or authorized agent (see page 1 of the map catalogue).

CC-0. Jangamwadi Math Collection. Digitized by eGangotri

# TOPOGRAPHICAL MAPS.



**QUARTER-INCH MAPS** (Scale ¼-inch = 1 mile). Sometimes known as 'Degree sheets' and shown on the Index opposite by the sixteen large squares in the middle of each of which a single letter is circled. These maps are named by quoting the Index number and the letter concerned. Their positions on the Index are as follows:—

| | | | |
|---|---|---|---|
| A | E | I | M |
| B | F | J | N |
| C | G | K | O |
| D | H | L | P |

**HALF-INCH MAPS** (Scale ½-inch = 1 mile). Each map covers an area on the Index opposite of four of the smallest squares and has two letters circled in the middle of it. These maps are named by quoting the Index number and letters concerned. Their positions on the Index are as follows:—

| | | | |
|---|---|---|---|
| A/NW, | A/NE; | E/NW, E/NE; | I/NW, I/NE; M/NW, M/NE; |
| A/SW, | A/SE; | E/SW, E/SE; | I/SW, I/SE; M/SW, M/SE; |
| B/NW, | B/NE; | F/NW, F/NE; | J/NW, J/NE; N/NW, N/NE; |
| B/SW, | B/SE; | F/SW, F/SE; | J/SW, J/SE; N/SW, N/SE; |
| C/NW, | C/NE; | G/NW, G/NE; | K/NW, K/NE; O/NW, O/NE; |
| C/SW, | C/SE; | G/SW, G/SE; | K/SW, K/SE; O/SW, O/SE; |
| D/NW, | D/NE; | H/NW, H/NE; | L/NW, L/NE; P/NW, P/NE; |
| D/SW, | D/SE; | H/SW, H/SE; | L/SW, L/SE; P/SW, P/SE. |

**ONE-INCH MAPS** (Scale 1-inch = 1 mile). Shown on the Index opposite by the smallest squares in the middle of each of which is a figure. These maps are named by quoting the Index number and the letter and figure concerned. Their positions on the Index are as follows:—

| | | | |
|---|---|---|---|
| A/1, A/5, A/9, A/13, | E/1, E/5, E/9, E/13, | I/1, I/5, I/9, I/13, | M/1, M/5, M/9, M/13, |
| A/2, A/6, A/10, A/14, | E/2, E/6, E/10, E/14, | I/2, I/6, I/10, I/14, | M/2, M/6, M/10, M/14, |
| A/3, A/7, A/11, A/15, | E/3, E/7, E/11, E/15, | I/3, I/7, I/11, I/15, | M/3, M/7, M/11, M/15, |
| A/4, A/8, A/12, A/16, | E/4, E/8, E/12, E/16, | I/4, I/8, I/12, I/16, | M/4, M/8, M/12, M/16, |
| B/1, B/5, B/9, B/13, | F/1, F/5, F/9, F/13, | J/1, J/5, J/9, J/13, | N/1, N/5, N/9, N/13, |
| B/2, B/6, B/10, B/14, | F/2, F/6, F/10, F/14, | J/2, J/6, J/10, J/14, | N/2, N/6, N/10, N/14, |
| B/3, B/7, B/11, B/15, | F/3, F/7, F/11, F/15, | J/3, J/7, J/11, J/15, | N/3, N/7, N/11, N/15, |
| B/4, B/8, B/12, B/16, | F/4, F/8, F/12, F/16, | J/4, J/8, J/12, J/16, | N/4, N/8, N/12, N/16, |
| C/1, C/5, C/9, C/13, | G/1, G/5, G/9, G/13, | K/1, K/5, K/9, K/13, | O/1, O/5, O/9, O/13, |
| C/2, C/6, C/10, C/14, | G/2, G/6, G/10, G/14, | K/2, K/6, K/10, K/14, | O/2, O/6, O/10, O/14, |
| C/3, C/7, C/11, C/15, | G/3, G/7, G/11, G/15, | K/3, K/7, K/11, K/15, | O/3, O/7, O/11, O/15, |
| C/4, C/8, C/12, C/16, | G/4, G/8, G/12, G/16, | K/4, K/8, K/12, K/16, | O/4, O/8, O/12, O/16, |
| D/1, D/5, D/9, D/13, | H/1, H/5, H/9, H/13, | L/1, L/5, L/9, L/13, | P/1, P/5, P/9, P/13, |
| D/2, D/6, D/10, D/14, | H/2, H/6, H/10, H/14, | L/2, L/6, L/10, L/14, | P/2, P/6, P/10, P/14, |
| D/3, D/7, D/11, D/15, | H/3, H/7, H/11, H/15, | L/3, L/7, L/11, L/15, | P/3, P/7, P/11, P/15, |
| D/4, D/8, D/12, D/16, | H/4, H/8, H/12, H/16, | L/4, L/8, L/12, L/16, | P/4, P/8, P/12, P/16. |

**ONLY MAPS UNDERLINED IN RED ARE AVAILABLE, THE STYLE AND PRICE BEING INDICATED BY THE UNDERLINING AS EXPLAINED BELOW:—**

| | | | |
|---|---|---|---|
| (a) ═══ MODERN STYLE CONTOURED MAPS IN COLOURS from surveys since 1905. | ¼-inch maps | ... | Rs. 1/8 each |
| | ½-inch " | ... | " 2/- " |
| (b) ── MODERN STYLE MAPS but partly older or less reliable than (a). | 1-inch " | ... | " 1/8 " |

N.B.—(1) Modern style maps, (a) and (b) above, measure about 24 by 19 inches. Many old style maps, (c) above, are double width and cover the area of two modern style maps. They are shown by continuous underlining below the two maps concerned.

(2) Incomplete maps, except when the blank area is sea, are shown by dotted letters and figures.

| | | |
|---|---|---|
| (c) – – – OLD STYLE MAPS MOSTLY IN BLACK ONLY from surveys prior to 1905. | ¼-inch maps | Single width Re. 1/- each. |
| | ½-inch " | |
| | 1-inch " | Double width Re. 1 8 each. |

(3) The boundaries on old style maps, (c) above, can be specially hand coloured at an extra charge of Annas -/8/- single width and Re. 1/- double width per copy.

(4) For further details regarding these maps, see page 4 of the map catalogue.

**HOW TO ORDER A MAP.** Consult the index and explanation opposite and the lists above. Select the most suitable map available. Send your order to the MAP SALES OFFICE, 13, WOOD STREET, CALCUTTA, or any other Survey of India Office or authorized agent. Maps are usually supplied per V.P.P. to the public and on book-debit to Government Departments (see page 6 of the map catalogue).

**GRID AND MESH.** Certain maps of military importance can be supplied gridded or meshed. In most cases -/8/- annas extra per copy is charged (see page 7 of the map catalogue).

**MAP MOUNTING.** Maps can be mounted on cloth either singly or several joined together to form a combined map in various styles (see page 5 of the map catalogue).

**OTHER MAPS.** For other maps of this area, except forest maps, see the plates and appendices of the map catalogue. For forest maps enquire from the FOREST MAP OFFICE, SURVEY OF INDIA, DEHRA DUN.

CC-0. Jangamwadi Math Collection. Digitized by eGangotri

**WHEN NAMING A MAP NEVER FORGET TO INCLUDE THE INDEX NUMBER—IN THIS**

INDEX
No. 74.

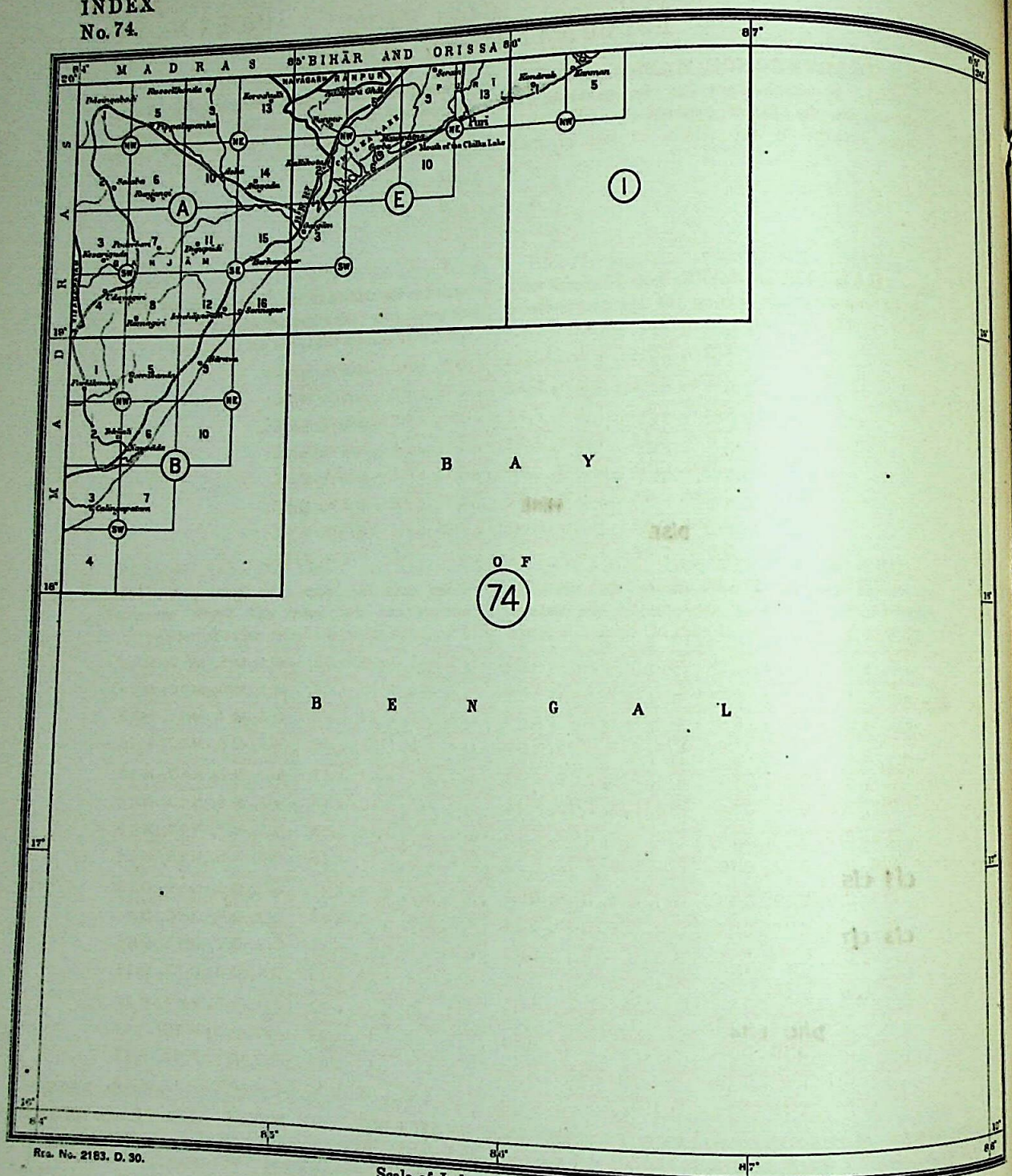


Rgs. No. 2183. D. 30.

Scale of Index 1 inch = 32 miles.

ENGD. & HELIO. S. I. O., CALCUTTA.

This index is a quarter size skeleton of Geographical map No. 74 of the "1/M" or "INDIA AND ADJACENT COUNTRIES SERIES", (see plate 5 of the map catalogue).

INDEX TO ADJOINING INDEXES

| | | |
|---|---|---|
| 64 | 73 | 79 |
| 65 | 74 | Sea |
| 66 | Sea | Sea |

For maps of the same area, on topographical scales, please see the page opposite.




## HOW TO NAME A MAP.

*Example*—The maps which include Puri are:—

| | | |
|---|---|---|
| (1) | The 1/M map ... | 74. |
| (2) | The quarter-inch map | 74 E. |
| (3) | The half-inch map ... | 74 E/NE. |
| (4) | The one-inch map ... | 74 E/13. |

*Apply for Maps to:—*

MAP SALES OFFICE,
13 Wood Street, CALCUTTA,
(Telegram—SURMAPS)
or to any other Survey of India Office or authorized agent (see page 1 of the map catalogue).

CC-0. Jangamwadi Math Collection. Digitized by eGangotri

# TOPOGRAPHICAL MAPS.

**QUARTER-INCH MAPS** (Scale ¼-inch = 1 mile). Sometimes known as 'Degree sheets' and shown on the Index opposite by the sixteen large squares in the middle of each of which a single letter is circled. These maps are named by quoting the Index number and the letter concerned. Their positions on the Index are as follows:—

A E I M
B F J N
C G K O
D H L P

**HALF-INCH MAPS** (Scale ½-inch = 1 mile). Each map covers an area on the Index opposite of four of the smallest squares and has two letters circled in the middle of it. These maps are named by quoting the Index number and letters concerned. Their positions on the Index are as follows:—

| | | | |
|---|---|---|---|
| A/NW, A/NE; | E/NW, E/NE; | I/NW, I/NE; | M/NW, M/NE; |
| A/SW, A/SE; | E/SW, E/SE; | I/SW, I/SE; | M/SW, M/SE; |
| B/NW, B/NE; | F/NW, F/NE; | J/NW, J/NE; | N/NW, N/NE; |
| B/SW, B/SE; | F/SW, F/SE; | J/SW, J/SE; | N/SW, N/SE; |
| C/NW, C/NE; | G/NW, G/NE; | K/NW, K/NE; | O/NW, O/NE; |
| C/SW, C/SE; | G/SW, G/SE; | K/SW, K/SE; | O/SW, O/SE; |
| D/NW, D/NE; | H/NW, H/NE; | L/NW, L/NE; | P/NW, P/NE; |
| D/SW, D/SE; | H/SW, H/SE; | L/SW, L/SE; | P/SW, P/SE. |

**ONE-INCH MAPS** (Scale 1-inch = 1 mile). Shown on the Index opposite by the smallest squares in the middle of each of which is a figure. These maps are named by quoting the Index number and the letter and figure concerned. Their positions on the Index are as follows:—

| | | | |
|---|---|---|---|
| A/1, A/5, A/9, A/13, | E/1, E/5, E/9, E/13, | I/1, I/5, I/9, I/13, | M/1, M/5, M/9, M/13, |
| A/2, A/6, A/10, A/14, | E/2, E/6, E/10, E/14, | I/2, I/6, I/10, I/14, | M/2, M/6, M/10, M/14, |
| A/3, A/7, A/11, A/15, | E/3, E/7, E/11, E/15, | I/3, I/7, I/11, I/15, | M/3, M/7, M/11, M/15, |
| A/4, A/8, A/12, A/16, | E/4, E/8, E/12, E/16, | I/4, I/8, I/12, I/16, | M/4, M/8, M/12, M/16, |
| B/1, B/5, B/9, B/13, | F/1, F/5, F/9, F/13, | J/1, J/5, J/9, J/13, | N/1, N/5, N/9, N/13, |
| B/2, B/6, B/10, B/14, | F/2, F/6, F/10, F/14, | J/2, J/6, J/10, J/14, | N/2, N/6, N/10, N/14, |
| B/3, B/7, B/11, B/15, | F/3, F/7, F/11, F/15, | J/3, J/7, J/11, J/15, | N/3, N/7, N/11, N/15, |
| B/4, B/8, B/12, B/16, | F/4, F/8, F/12, F/16, | J/4, J/8, J/12, J/16, | N/4, N/8, N/12, N/16, |
| C/1, C/5, C/9, C/13, | G/1, G/5, G/9, G/13, | K/1, K/5, K/9, K/13, | O/1, O/5, O/9, O/13, |
| C/2, C/6, C/10, C/14, | G/2, G/6, G/10, G/14, | K/2, K/6, K/10, K/14, | O/2, O/6, O/10, O/14, |
| C/3, C/7, C/11, C/15, | G/3, G/7, G/11, G/15, | K/3, K/7, K/11, K/15, | O/3, O/7, O/11, O/15, |
| C/4, C/8, C/12, C/16, | G/4, G/8, G/12, G/16, | K/4, K/8, K/12, K/16, | O/4, O/8, O/12, O/16, |
| D/1, D/5, D/9, D/13, | H/1, H/5, H/9, H/13, | L/1, L/5, L/9, L/13, | P/1, P/5, P/9, P/13, |
| D/2, D/6, D/10, D/14, | H/2, H/6, H/10, H/14, | L/2, L/6, L/10, L/14, | P/2, P/6, P/10, P/14, |
| D/3, D/7, D/11, D/15, | H/3, H/7, H/11, H/15, | L/3, L/7, L/11, L/15, | P/3, P/7, P/11, P/15, |
| D/4, D/8, D/12, D/16, | H/4, H/8, H/12, H/16, | L/4, L/8, L/12, L/16, | P/4, P/8, P/12, P/16. |

**ONLY MAPS UNDERLINED IN RED ARE AVAILABLE, THE STYLE AND PRICE BEING INDICATED BY THE UNDERLINING AS EXPLAINED BELOW:—**

(a) ═══ MODERN STYLE CONTOURED MAPS IN COLOURS from surveys since 1905. ¼-inch maps ... Rs. 1/8 each; ½-inch " ... " 2/- "

(b) ═══ MODERN STYLE MAPS but partly older or less reliable than (a). 1-inch " ... " 1/8 "

(c) – – – OLD STYLE MAPS MOSTLY IN BLACK ONLY from surveys prior to 1905. ¼-inch maps, ½-inch ", 1-inch " — Single width Re. 1/- each. Double width Rs. 1/8 each.

N.B.—(1) Modern style maps, (a) and (b) above, measure about 24 by 19 inches. Many old style maps, (c) above, are double width and cover the area of two modern style maps. They are shown by continuous underlining below the two maps concerned.

(2) Incomplete maps, except when the blank area is sea, are shown by dotted letters and figures.

(3) The boundaries on old style maps, (c) above, can be specially hand coloured at an extra charge of Annas -/8/- single width and Re. 1/- double width per copy.

(4) For further details regarding these maps, see page 4 of the map catalogue.

**HOW TO ORDER A MAP.** Consult the index and explanation opposite and the lists above. Select the most suitable map available. Send your order to the MAP SALES OFFICE, 13, WOOD STREET, CALCUTTA, or any other Survey of India Office or authorized agent. Maps are usually supplied per V.P.P. to the public and on book-debit to Government Departments (see page 6 of the map catalogue).

**GRID AND MESH.** Certain maps of military importance can be supplied gridded or meshed. In most cases -/3/- annas extra per copy is charged (see page 7 of the map catalogue).

**MAP MOUNTING.** Maps can be mounted on cloth either singly or several joined together to form a combined map in various styles (see page 5 of the map catalogue).

**OTHER MAPS.** For other maps of this area, except forest maps, see the plates and appendices of the map catalogue. For forest maps enquire from the FOREST MAP OFFICE, SURVEY OF INDIA, DEHRA DÚN.

**WHEN NAMING A MAP NEVER FORGET TO INCLUDE THE INDEX NUMBER—IN THIS CASE No. 74**

CC-0. Jangamwadi Math Collection. Digitized by eGangotri

INDEX
No. 77.




Reg. No. 2183. D. 30.

Scale of Index 1 inch = 32 miles.

Engd. & Helio. S. I. O., Calcutta.

This index is a quarter size skeleton of Geographical map No. 77 of the "1/M" or "INDIA AND ADJACENT COUNTRIES SERIES", (see plate 5 of the map catalogue).

INDEX TO ADJOINING INDEXES

| | | |
|---|---|---|
| 70 | 76 | 81 |
| 71 | 77 | 82 |
| 72 | 78 | 83 |

For maps of the same area, on topographical scales, please see the page opposite.

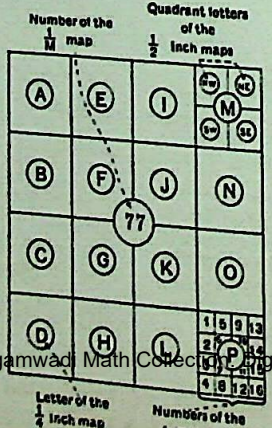


## HOW TO NAME A MAP.

*Example*—The maps which include Lhāsa are:—

| | | |
|---|---|---|
| (1) | The 1/M map ... | 77 |
| (2) | The quarter-inch map | 77 O. |
| (3) | The half-inch map ... | 77 O/NW. |
| (4) | The one-inch map ... | 77 O/2. |

*Apply for Maps to:—*

MAP SALES OFFICE,
13 Wood Street, CALCUTTA,
(Telegram—SURMAPS)
or to any other Survey of India Office or authorized agent (see page 1 of the map catalogue).

CC-0. Jangamwadi Math Collection. Digitized by eGangotri

# TOPOGRAPHICAL MAPS.

**QUARTER-INCH MAPS** (Scale ¼-inch = 1 mile). Sometimes known as 'Degree sheets' and shown on the Index opposite by the sixteen large squares in the middle of each of which a single letter is circled. These maps are named by quoting the Index number and the letter concerned. Their positions on the Index are as follows:—

A E I M
B F J N
C G K O
D H L P

**HALF-INCH MAPS** (Scale ½-inch = 1 mile). Each map covers an area on the Index opposite of four of the smallest squares and has two letters circled in the middle of it. These maps are named by quoting the Index number and letters concerned. Their positions on the Index are as follows:—

A/NW, A/NE; E/NW, E/NE; I/NW, I/NE; M/NW, M/NE;
A/SW, A/SE; E/SW, E/SE; I/SW, I/SE; M/SW, M/SE;
B/NW, B/NE; F/NW, F/NE; J/NW, J/NE; N/NW, N/NE;
B/SW, B/SE; F/SW, F/SE; J/SW, J/SE; N/SW, N/SE;
C/NW, C/NE; G/NW, G/NE; K/NW, K/NE; O/NW, O/NE;
C/SW, C/SE; G/SW, G/SE; K/SW, K/SE; O/SW, O/SE;
D/NW, D/NE; H/NW, H/NE; L/NW, L/NE; P/NW, P/NE;
D/SW, D/SE; H/SW, H/SE; L/SW, L/SE; P/SW, P/SE.

**ONE-INCH MAPS** (Scale 1-inch = 1 mile). Shown on the Index opposite by the smallest squares in the middle of each of which is a figure. These maps are named by quoting the Index number and the letter and figure concerned. Their positions on the Index are as follows:—

| | | | |
|---|---|---|---|
| A/1, A/5, A/9, A/13, | E/1, E/5, E/9, E/13, | I/1, I/5, I/9, I/13, | M/1, M/5, M/9, M/13, |
| A/2, A/6, A/10, A/14, | E/2, E/6, E/10, E/14, | I/2, I/6, I/10, I/14, | M/2, M/6, M/10, M/14, |
| A/3, A/7, A/11, A/15, | E/3, E/7, E/11, E/15, | I/3, I/7, I/11, I/15, | M/3, M/7, M/11, M/15, |
| A/4, A/8, A/12, A/16, | E/4, E/8, E/12, E/16, | I/4, I/8, I/12, I/16, | M/4, M/8, M/12, M/16, |
| B/1, B/5, B/9, B/13, | F/1, F/5, F/9, F/13, | J/1, J/5, J/9, J/13, | N/1, N/5, N/9, N/13, |
| B/2, B/6, B/10, B/14, | F/2, F/6, F/10, F/14, | J/2, J/6, J/10, J/14, | N/2, N/6, N/10, N/14, |
| B/3, B/7, B/11, B/15, | F/3, F/7, F/11, F/15, | J/3, J/7, J/11, J/15, | N/3, N/7, N/11, N/15, |
| B/4, B/8, B/12, B/16, | F/4, F/8, F/12, F/16, | J/4, J/8, J/12, J/16, | N/4, N/8, N/12, N/16, |
| C/1, C/5, C/9, C/13, | G/1, G/5, G/9, G/13, | K/1, K/5, K/9, K/13, | O/1, O/5, O/9, O/13, |
| C/2, C/6, C/10, C/14, | G/2, G/6, G/10, G/14, | K/2, K/6, K/10, K/14, | O/2, O/6, O/10, O/14, |
| C/3, C/7, C/11, C/15, | G/3, G/7, G/11, G/15, | K/3, K/7, K/11, K/15, | O/3, O/7, O/11, O/15, |
| C/4, C/8, C/12, C/16, | G/4, G/8, G/12, G/16, | K/4, K/8, K/12, K/16, | O/4, O/8, O/12, O/16, |
| D/1, D/5, D/9, D/13, | H/1, H/5, H/9, H/13, | L/1, L/5, L/9, L/13, | P/1, P/5, P/9, P/13, |
| D/2, D/6, D/10, D/14, | H/2, H/6, H/10, H/14, | L/2, L/6, L/10, L/14, | P/2, P/6, P/10, P/14, |
| D/3, D/7, D/11, D/15, | H/3, H/7, H/11, H/15, | L/3, L/7, L/11, L/15, | P/3, P/7, P/11, P/15, |
| D/4, D/8, D/12, D/16, | H/4, H/8, H/12, H/16, | L/4, L/8, L/12, L/16, | P/4, P/8, P/12, P/16. |

**ONLY MAPS UNDERLINED IN RED ARE AVAILABLE, THE STYLE AND PRICE BEING INDICATED BY THE UNDERLINING AS EXPLAINED BELOW:—**

(a) ═══ MODERN STYLE CONTOURED MAPS IN COLOURS from surveys since 1905. ½-inch maps ... Rs. 1/8 each; ½-inch " ... " 2/- "

(b) ——— MODERN STYLE MAPS but partly older or less reliable than (a). 1-inch " ... " 1/8 "

(c) – – – OLD STYLE MAPS MOSTLY IN BLACK ONLY from surveys prior to 1905. ½-inch maps, ½-inch ", 1-inch " — Single width Re. 1/- each; Double width Rs. 1/8 each.

N.B.—(1) Modern style maps, (a) and (b) above, measure about 24 by 19 inches. Many old style maps, (c) above, are double width and cover the area of two modern style maps. They are shown by continuous underlining below the two maps concerned.

(2) Incomplete maps, except when the blank area is sea, are shown by dotted letters and figures.

(3) The boundaries on old style maps, (c) above, can be specially hand coloured at an extra charge of Annas -/8/- single width and Re. 1/- double width per copy.

(4) For further details regarding these maps, see page 4 of the map catalogue.

**HOW TO ORDER A MAP.** Consult the index and explanation opposite and the lists above. Select the most suitable map available. Send your order to the MAP SALES OFFICE, 13, WOOD STREET, CALCUTTA, or any other Survey of India Office or authorized agent. Maps are usually supplied per V.P.P. to the public and on book-debit to Government Departments (see page 6 of the map catalogue).

**GRID AND MESH.** Certain maps of military importance can be supplied gridded or meshed. In most cases -/3/- annas extra per copy is charged (see page 7 of the map catalogue).

**MAP MOUNTING.** Maps can be mounted on cloth either singly or several joined together to form a combined map in various styles (see page 6 of the map catalogue).

**OTHER MAPS.** For other maps of this area, except forest maps, see the plates and appendices of the map catalogue. For forest maps enquire from the FOREST MAP OFFICE, SURVEY OF INDIA, DEHRA DUN.

**WHEN NAMING A MAP NEVER FORGET TO INCLUDE THE INDEX NUMBER—IN THIS CASE No. 77**

CC-0. Jangamwadi Math Collection. Digitized by eGangotri

INDEX
No. 78.

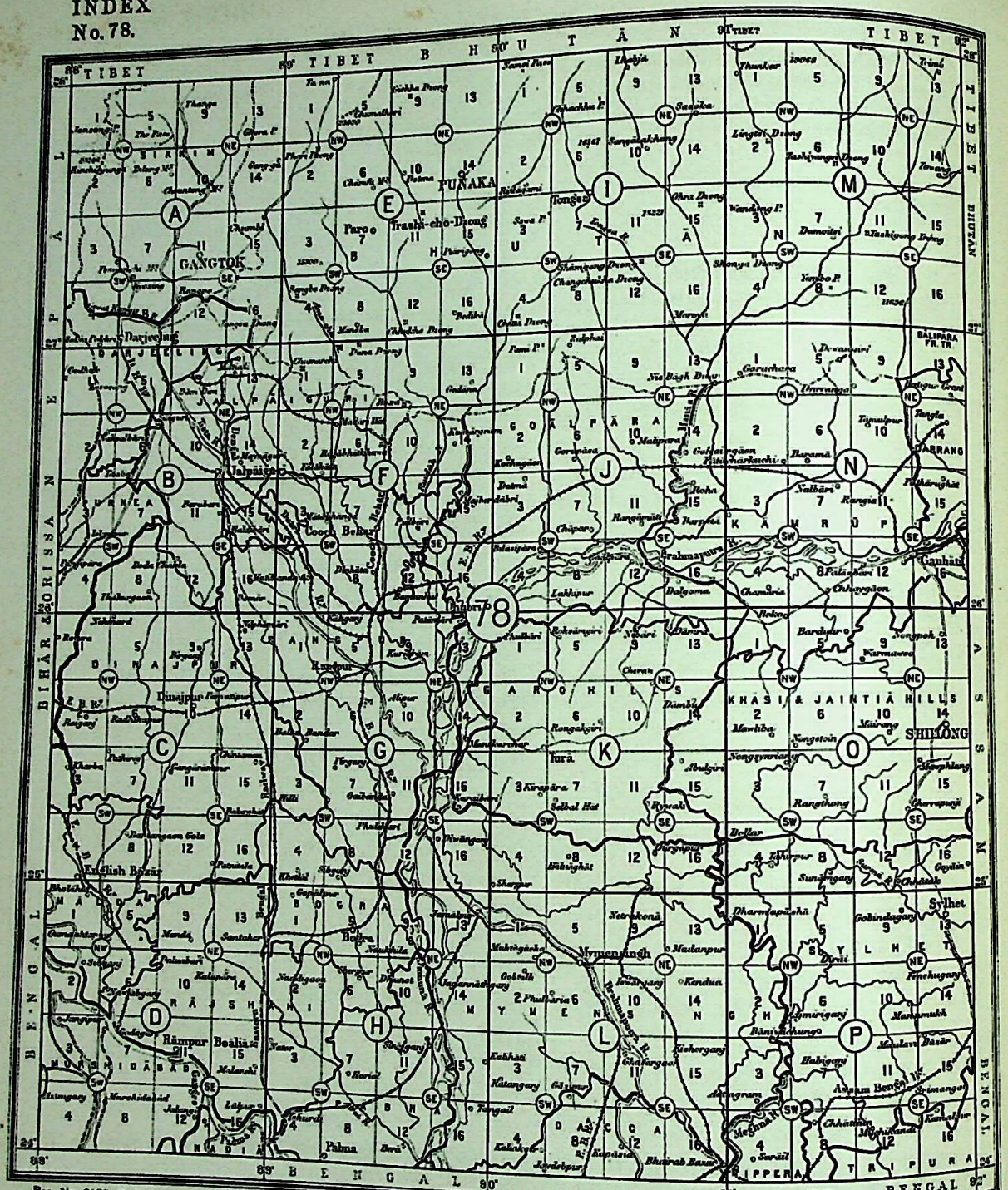


Rec. No. 2183. D. 30.

Scale of Index 1 inch = 32 miles.

ENGD. & HELIO. S. I. O., CALCUTTA.

This index is a quarter size skeleton of Geographical map No. 78 of the "1/M" or "INDIA AND ADJACENT COUNTRIES SERIES", (see plate 5 of the map catalogue).

INDEX TO ADJOINING INDEXES

| | | |
|---|---|---|
| 71 | 77 | 82 |
| 72 | 78 | 83 |
| 73 | 79 | 84 |

For maps of the same area, on topographical scales, please see the page opposite.

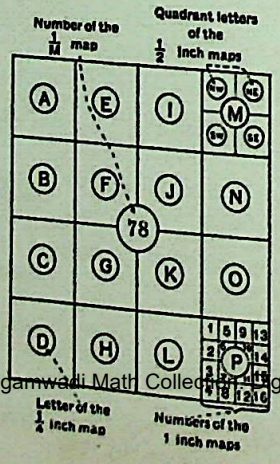


## HOW TO NAME A MAP.

*Example*—The maps which include Darjeeling are:—

| | | |
|---|---|---|
| (1) | The 1/M map ... | 78. |
| (2) | The quarter-inch map | 78 A. |
| (3) | The half-inch map ... | 78 A/SW. |
| (4) | The one-inch map ... | 78 A/8. |

*Apply for Maps to:—*

MAP SALES OFFICE,
13 Wood Street, CALCUTTA,
(Telegram—SURMAPS)
or to any other Survey of India Office or authorized agent (see page 1 of the map catalogue).

CC-0. Jangamwadi Math Collection. Digitized by eGangotri

# TOPOGRAPHICAL MAPS.

**QUARTER-INCH MAPS** (Scale ¼-inch = 1 mile). Sometimes known as 'Degree sheets' and shown on the Index opposite by the sixteen large squares in the middle of each of which a single letter is circled. These maps are named by quoting the Index number and the letter concerned. Their positions on the Index are as follows:—

| | | | |
|---|---|---|---|
| A | E | I | M |
| B | F | J | N |
| C | G | K | O |
| D | H | L | P |

**HALF-INCH MAPS** (Scale ½-inch = 1 mile). Each map covers an area on the Index opposite of four of the smallest squares and has two letters circled in the middle of it. These maps are named by quoting the Index number and letters concerned. Their positions on the Index are as follows:—

| | | | |
|---|---|---|---|
| A/NW, A/NE; | E/NW, E/NE; | I/NW, I/NE; | M/NW, M/NE; |
| A/SW, A/SE; | E/SW, E/SE; | I/SW, I/SE; | M/SW, M/SE; |
| B/NW, B/NE; | F/NW, F/NE; | J/NW, J/NE; | N/NW, N/NE; |
| B/SW, B/SE; | F/SW, F/SE; | J/SW, J/SE; | N/SW, N/SE; |
| C/NW, C/NE; | G/NW, G/NE; | K/NW, K/NE; | O/NW, O/NE; |
| C/SW, C/SE; | G/SW, G/SE; | K/SW, K/SE; | O/SW, O/SE; |
| D/NW, D/NE; | H/NW, H/NE; | L/NW, L/NE; | P/NW, P/NE; |
| D/SW, D/SE; | H/SW, H/SE; | L/SW, L/SE; | P/SW, P/SE. |

**ONE-INCH MAPS** (Scale 1-inch = 1 mile). Shown on the Index opposite by the smallest squares in the middle of each of which is a figure. These maps are named by quoting the Index number and the letter and figure concerned. Their positions on the Index are as follows:—

| | | | |
|---|---|---|---|
| A/1, A/5, A/9, A/13, | E/1, E/5, E/9, E/13, | I/1, I/5, I/9, I/13, | M/1, M/5, M/9, M/13, |
| A/2, A/6, A/10, A/14, | E/2, E/6, E/10, E/14, | I/2, I/6, I/10, I/14, | M/2, M/6, M/10, M/14, |
| A/3, A/7, A/11, A/15, | E/3, E/7, E/11, E/15, | I/3, I/7, I/11, I/15, | M/3, M/7, M/11, M/15, |
| A/4, A/8, A/12, A/16, | E/4, E/8, E/12, E/16, | I/4, I/8, I/12, I/16, | M/4, M/8, M/12, M/16, |
| B/1, B/5, B/9, B/13, | F/1, F/5, F/9, F/13, | J/1, J/5, J/9, J/13, | N/1, N/5, N/9, N/13, |
| B/2, B/6, B/10, B/14, | F/2, F/6, F/10, F/14, | J/2, J/6, J/10, J/14, | N/2, N/6, N/10, N/14, |
| B/3, B/7, B/11, B/15, | F/3, F/7, F/11, F/15, | J/3, J/7, J/11, J/15, | N/3, N/7, N/11, N/15, |
| B/4, B/8, B/12, B/16, | F/4, F/8, F/12, F/16, | J/4, J/8, J/12, J/16, | N/4, N/8, N/12, N/16, |
| C/1, C/5, C/9, C/13, | G/1, G/5, G/9, G/13, | K/1, K/5, K/9, K/13, | O/1, O/5, O/9, O/13, |
| C/2, C/6, C/10, C/14, | G/2, G/6, G/10, G/14, | K/2, K/6, K/10, K/14, | O/2, O/6, O/10, O/14, |
| C/3, C/7, C/11, C/15, | G/3, G/7, G/11, G/15, | K/3, K/7, K/11, K/15, | O/3, O/7, O/11, O/15, |
| C/4, C/8, C/12, C/16, | G/4, G/8, G/12, G/16, | K/4, K/8, K/12, K/16, | O/4, O/8, O/12, O/16, |
| D/1, D/5, D/9, D/13, | H/1, H/5, H/9, H/13, | L/1, L/5, L/9, L/13, | P/1, P/5, P/9, P/13, |
| D/2, D/6, D/10, D/14, | H/2, H/6, H/10, H/14, | L/2, L/6, L/10, L/14, | P/2, P/6, P/10, P/14, |
| D/3, D/7, D/11, D/15, | H/3, H/7, H/11, H/15, | L/3, L/7, L/11, L/15, | P/3, P/7, P/11, P/15, |
| D/4, D/8, D/12, D/16, | H/4, H/8, H/12, H/16, | L/4, L/8, L/12, L/16, | P/4, P/8, P/12, P/16. |

**ONLY MAPS UNDERLINED IN RED ARE AVAILABLE, THE STYLE AND PRICE BEING INDICATED BY THE UNDERLINING AS EXPLAINED BELOW:—**

| | | | |
|---|---|---|---|
| (a) ═══ MODERN STYLE CONTOURED MAPS IN COLOURS from surveys since 1905. | ¼-inch maps | ... | Rs. 1/8 each |
| | ½-inch " | ... | " 2/- " |
| (b) ——— MODERN STYLE MAPS but partly older or less reliable than (a). | 1-inch " | ... | " 1/8 " |

(c) ———OLD STYLE MAPS MOSTLY IN BLACK ONLY (with machine coloured boundaries) from surveys prior to 1905.

| | | |
|---|---|---|
| ¼-inch maps | Single width | Re. 1/- each. |
| ½-inch " | | |
| 1-inch " | Double width | Rs. 1/8 each. |

(3) Certain details on old style maps, (c) above, can be specially hand coloured at an extra charge of Annas 4/- single width and Re. 1/- double width per copy.

(4) For further details regarding these maps, see page 4 of the map catalogue.

N.B.—(1) Modern style maps, (a) and (b) above, measure about 24 by 19 inches. Many old style maps, (c) above, are double width and cover the area of two modern style maps. They are shown by continuous underlining below the two maps concerned.

(2) Incomplete maps, except when the blank area is sea, are shown by dotted letters and figures.

**HOW TO ORDER A MAP.** Consult the index and explanation opposite and the lists above. Select the most suitable map available. Send your order to the MAP SALES OFFICE, 13, WOOD STREET, CALCUTTA, or any other Survey of India Office or authorized agent. Maps are usually supplied per V.P.P. to the public and on book-debit to Government Departments (see page 6 of the map catalogue).

**GRID AND MESH.** Certain maps of military importance can be supplied gridded or meshed. In most cases a 25 miles extract is charged (see page 7 of the map catalogue).

**MAP MOUNTING.** Maps can be mounted on cloth either singly or several joined together to form a combined map in various styles (see page 5 of the map catalogue).

**OTHER MAPS.** For other maps of this area, except forest maps, see the plates and appendices of the map catalogue. For forest maps enquire from the FOREST MAP OFFICE, SURVEY OF INDIA, DEHRA DUN.

CC-0. Jangamwadi Math Collection. Digitized by eGangotri

**WHEN NAMING A MAP NEVER FORGET TO INCLUDE THE INDEX NUMBER—IN THIS CASE No. 78**

INDEX
No. 79.

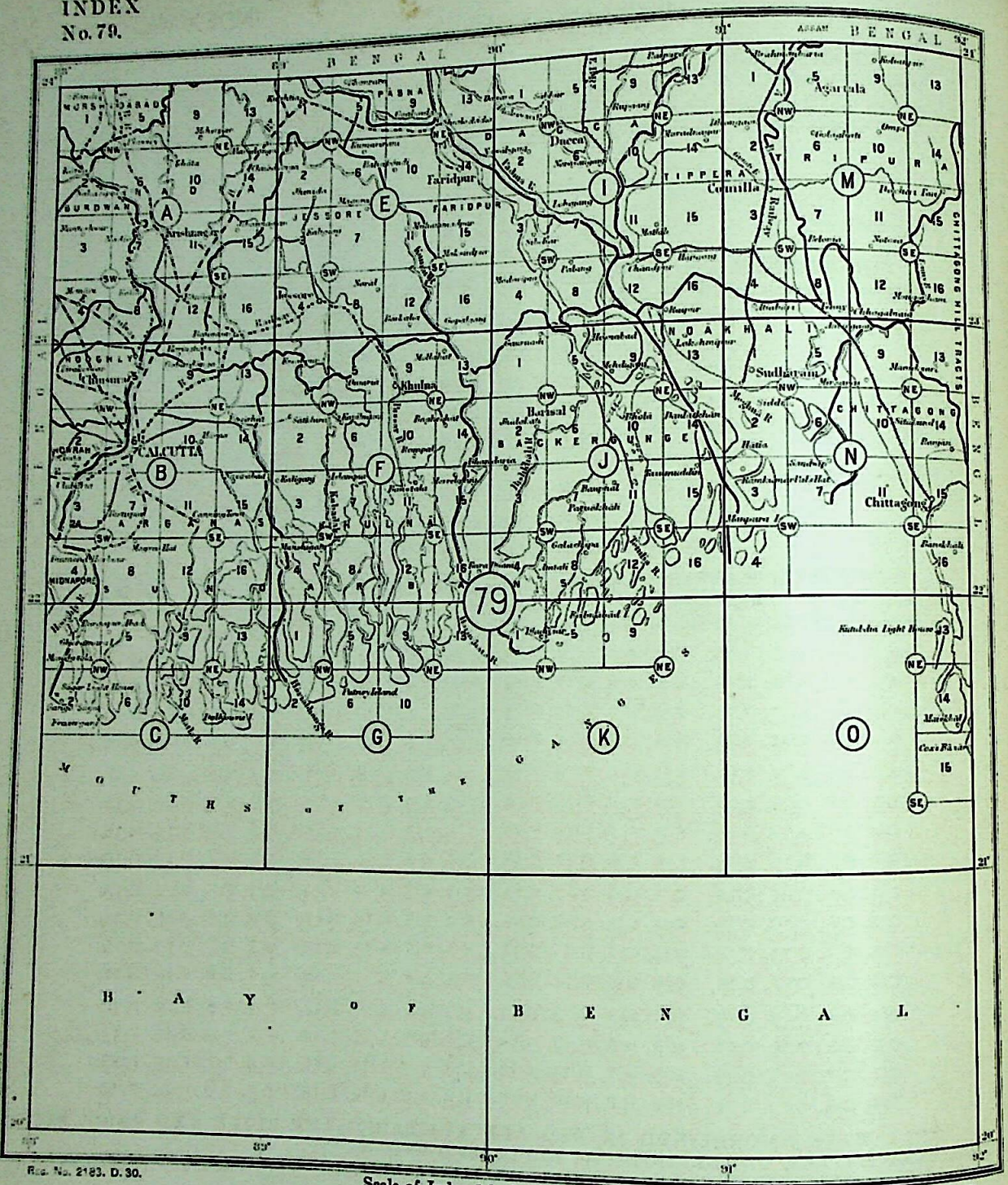


Reg. No. 2183. D. 30.

Scale of Index 1 inch = 32 miles.

Engd. & Helio. S. I. O., Calcutta.

This index is a quarter size skeleton of Geographical map No. 79 of the "1/M" or "INDIA AND ADJACENT COUNTRIES SERIES", (see plate 5 of the map catalogue).

INDEX TO ADJOINING INDEXES

| | | |
|---|---|---|
| 72 | 78 | 83 |
| 73 | 79 | 84 |
| 74 | Sea | 85 |

For maps of the same area, on topographical scales, please see the page opposite.

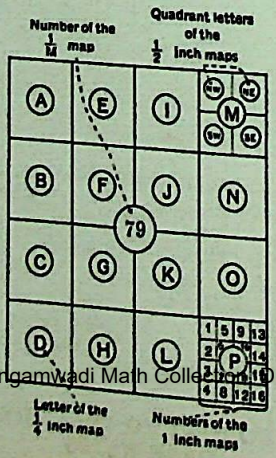


## HOW TO NAME A MAP.

*Example*—The maps which include Calcutta are:—

| | | |
|---|---|---|
| (1) | The 1/M map ... | 79. |
| (2) | The quarter-inch map | 79 B. |
| (3) | The half-inch map ... | 79 B/NW. |
| (4) | The one-inch map ... | 79 B/6. |

*Apply for Maps to:—*

MAP SALES OFFICE,
13 Wood Street, CALCUTTA,
(Telegram—SURMAPS)
or to any other Survey of India Office or authorized agent (see page 1 of the map catalogue).

CC-0. Jangamwadi Math Collection. Digitized by eGangotri

# TOPOGRAPHICAL MAPS.



**QUARTER-INCH MAPS** (Scale ¼-inch = 1 mile). Sometimes known as 'Degree sheets' and shown on the Index opposite by the sixteen large squares in the middle of each of which a single letter is circled. These maps are named by quoting the Index number and the letter concerned. Their positions on the Index are as follows:—

| | | | |
|---|---|---|---|
| A | E | I | M |
| B | F | J | N |
| C | G | K | O |
| D | H | L | P |

**HALF-INCH MAPS** (Scale ½-inch = 1 mile). Each map covers an area on the Index opposite of four of the smallest squares and has two letters circled in the middle of it. These maps are named by quoting the Index number and letters concerned. Their positions on the Index are as follows:—

| | | | |
|---|---|---|---|
| A/NW, | A/NE; | E/NW, E/NE; | I/NW, I/NE; M/NW, M/NE; |
| A/SW, | A/SE; | E/SW, E/SE; | I/SW, I/SE; M/SW, M/SE; |
| B/NW, | B/NE; | F/NW, F/NE; | J/NW, J/NE; N/NW, N/NE; |
| B/SW, | B/SE; | F/SW, F/SE; | J/SW, J/SE; N/SW, N/SE; |
| C/NW, | C/NE; | G/NW, G/NE; | K/NW, K/NE; O/NW, O/NE; |
| C/SW, | C/SE; | G/SW, G/SE; | K/SW, K/SE; O/SW, O/SE; |
| D/NW, | D/NE; | H/NW, H/NE; | L/NW, L/NE; P/NW, P/NE; |
| D/SW, | D/SE; | H/SW, H/SE; | L/SW, L/SE; P/SW, P/SE. |

**ONE-INCH MAPS** (Scale 1-inch = 1 mile). Shown on the Index opposite by the smallest squares in the middle of each of which is a figure. These maps are named by quoting the Index number and the letter and figure concerned. Their positions on the Index are as follows:—

| | | | |
|---|---|---|---|
| A/1, A/5, A/9, A/13, | E/1, E/5, E/9, E/13, | I/1, I/5, I/9, I/13, | M/1, M/5, M/9, M/13, |
| A/2, A/6, A/10, A/14, | E/2, E/6, E/10, E/14, | I/2, I/6, I/10, I/14, | M/2, M/6, M/10, M/14, |
| A/3, A/7, A/11, A/15, | E/3, E/7, E/11, E/15, | I/3, I/7, I/11, I/15, | M/3, M/7, M/11, M/15, |
| A/4, A/8, A/12, A/16, | E/4, E/8, E/12, E/16, | I/4, I/8, I/12, I/16, | M/4, M/8, M/12, M/16, |
| B/1, B/5, B/9, B/13, | F/1, F/5, F/9, F/13, | J/1, J/5, J/9, J/13, | N/1, N/5, N/9, N/13, |
| B/2, B/6, B/10, B/14, | F/2, F/6, F/10, F/14, | J/2, J/6, J/10, J/14, | N/2, N/6, N/10, N/14, |
| B/3, B/7, B/11, B/15, | F/3, F/7, F/11, F/15, | J/3, J/7, J/11, J/15, | N/3, N/7, N/11, N/15, |
| B/4, B/8, B/12, B/16, | F/4, F/8, F/12, F/16, | J/4, J/8, J/12, J/16, | N/4, N/8, N/12, N/16, |
| C/1, C/5, C/9, C/13, | G/1, G/5, G/9, G/13, | K/1, K/5, K/9, K/13, | O/1, O/5, O/9, O/13, |
| C/2, C/6, C/10, C/14, | G/2, G/6, G/10, G/14, | K/2, K/6, K/10, K/14, | O/2, O/6, O/10, O/14, |
| C/3, C/7, C/11, C/15, | G/3, G/7, G/11, G/15, | K/3, K/7, K/11, K/15, | O/3, O/7, O/11, O/15, |
| C/4, C/8, C/12, C/16, | G/4, G/8, G/12, G/16, | K/4, K/8, K/12, K/16, | O/4, O/8, O/12, O/16, |
| D/1, D/5, D/9, D/13, | H/1, H/5, H/9, H/13, | L/1, L/5, L/9, L/13, | P/1, P/5, P/9, P/13, |
| D/2, D/6, D/10, D/14, | H/2, H/6, H/10, H/14, | L/2, L/6, L/10, L/14, | P/2, P/6, P/10, P/14, |
| D/3, D/7, D/11, D/15, | H/3, H/7, H/11, H/15, | L/3, L/7, L/11, L/15, | P/3, P/7, P/11, P/15, |
| D/4, D/8, D/12, D/16, | H/4, H/8, H/12, H/16, | L/4, L/8, L/12, L/16, | P/4, P/8, P/12, P/16. |

**ONLY MAPS UNDERLINED IN RED ARE AVAILABLE, THE STYLE AND PRICE BEING INDICATED BY THE UNDERLINING AS EXPLAINED BELOW:—**

| | | | |
|---|---|---|---|
| (a) ═══ MODERN STYLE CONTOURED MAPS IN COLOURS from surveys since 1905. | ¼-inch maps | ... | Rs. 1/8 each |
| | ½-inch " | ... | " 2/- " |
| (b) ——— MODERN STYLE MAPS but partly older or less reliable than (a). | 1-inch " | ... | " 1/8 " |

N.B.—(1) Modern style maps, (a) and (b) above, measure about 24 by 19 inches. Many old style maps, (c) above, are double width and cover the area of two modern style maps. They are shown by continuous underlining below the two maps concerned.

(2) Incomplete maps, except when the blank area is sea, are shown by dotted letters and figures.

| | | |
|---|---|---|
| (c) ---OLD STYLE MAPS MOSTLY IN BLACK ONLY (with machine coloured boundaries from surveys prior to 1905. | ¼-inch maps | Single width Re. 1/- each. |
| | ½-inch " | Double width Rs. 1/8 each. |
| | 1-inch " | |

(3) Certain details on old style maps, as above, can be specially hand coloured at an extra charge of Annas 8/- single width and Re. 1/- double width per copy.

(4) For further details regarding these maps, see page 4 of the map catalogue.

**HOW TO ORDER A MAP.** Consult the index and explanation opposite and the lists above. Select the most suitable map available. Send your order to the MAP SALES OFFICE, 13, WOOD STREET, CALCUTTA, or any other Survey of India Office or authorized agent. Maps are usually supplied per V.P.P. to the public and on book-debit to Government Departments (see page 6 of the map catalogue).

**GRID AND MESH.** Certain maps of military importance can be supplied gridded or meshed. In most cases 75% units extra per cent. is charged (see page 7 of the map catalogue).

**MAP MOUNTING.** Maps can be mounted on cloth either singly or several joined together to form a combined map in various styles (see page 5 of the map catalogue).

**OTHER MAPS.** For other maps of this area, except forest maps, see the plates and appendices of the map catalogue. For forest maps enquire from the FOREST MAP OFFICE, SURVEY OF INDIA, DEHRA DUN.

**WHEN NAMING A MAP NEVER FORGET TO INCLUDE THE INDEX NUMBER—IN THIS CASE No. 79**

CC-0. Jangamwadi Math Collection. Digitized by eGangotri

INDEX
No. 82.




Reg. No. 2183. D. 30.

Scale of Index 1 inch = 32 miles.

ENGD. & HELIO. S. I. O., CALCUTTA.

This index is a quarter size skeleton of Geographical map No. 82 of the "1/M" or "INDIA AND ADJACENT COUNTRIES SERIES", (see plate 5 of the map catalogue).

INDEX TO ADJOINING INDEXES

| | | |
|---|---|---|
| 76 | 81 | 90 |
| 77 | 82 | 91 |
| 78 | 83 | 92 |

For maps of the same area, on topographical scales, please see the page opposite.

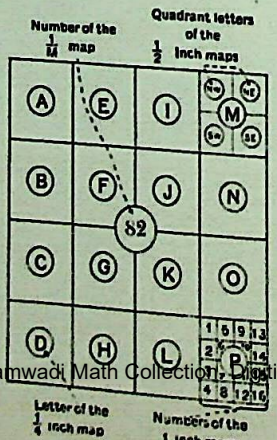


## HOW TO NAME A MAP.

*Example*—The maps which include Namcha Barwa are:—

| | | |
|---|---|---|
| (1) | The 1/M map ... | 82. |
| (2) | The quarter-inch map | 82 O. |
| (3) | The half-inch map ... | 82 O/NW. |
| (4) | The one-inch map ... | 82 O/2. |

*Apply for Maps to:—*

MAP SALES OFFICE,
13 Wood Street, CALCUTTA,
(Telegram—SURMAPS)
or to any other Survey of India Office or authorized agent (see page 1 of the map catalogue).

CC-0. Jangamwadi Math Collection. Digitized by eGangotri

# TOPOGRAPHICAL MAPS.



**QUARTER-INCH MAPS** (Scale ¼-inch = 1 mile). Sometimes known as 'Degree sheets' and shown on the Index opposite by the sixteen large squares in the middle of each of which a single letter is circled. These maps are named by quoting the Index number and the letter concerned. Their positions on the Index are as follows:—

| | | | |
|---|---|---|---|
| A | E | I | M |
| B | F | J | N |
| C | G | K | O |
| D | H | L | P |

**HALF-INCH MAPS** (Scale ½-inch = 1 mile). Each map covers an area on the Index opposite of four of the smallest squares and has two letters circled in the middle of it. These maps are named by quoting the Index number and letters concerned. Their positions on the Index are as follows:—

| | | | |
|---|---|---|---|
| A/NW, | A/NE; | E/NW, E/NE; | I/NW, I/NE; M/NW, M/NE; |
| A/SW, | A/SE; | E/SW, E/SE; | I/SW, I/SE; M/SW, M/SE; |
| B/NW, | B/NE; | F/NW, F/NE; | J/NW, J/NE; N/NW, N/NE; |
| B/SW, | B/SE; | F/SW, F/SE; | J/SW, J/SE; N/SW, N/SE; |
| C/NW, | C/NE; | G/NW, G/NE; | K/NW, K/NE; O/NW, O/NE; |
| C/SW, | C/SE; | G/SW, G/SE; | K/SW, K/SE; O/SW, O/SE; |
| D/NW, | D/NE; | H/NW, H/NE; | L/NW, L/NE; P/NW, P/NE; |
| D/SW, | D/SE; | H/SW, H/SE; | L/SW, L/SE; P/SW, P/SE. |

**ONE-INCH MAPS** (Scale 1-inch = 1 mile). Shown on the Index opposite by the smallest squares in the middle of each of which is a figure. These maps are named by quoting the Index number and the letter and figure concerned. Their positions on the Index are as follows:—

| | | | |
|---|---|---|---|
| A/1, A/5, A/9, A/13, | E/1, E/5, E/9, E/13, | I/1, I/5, I/9, I/13, | M/1, M/5, M/9, M/13, |
| A/2, A/6, A/10, A/14, | E/2, E/6, E/10, E/14, | I/2, I/6, I/10, I/14, | M/2, M/6, M/10, M/14, |
| A/3, A/7, A/11, A/15, | E/3, E/7, E/11, E/15, | I/3, I/7, I/11, I/15, | M/3, M/7, M/11, M/15, |
| A/4, A/8, A/12, A/16, | E/4, E/8, E/12, E/16, | I/4, I/8, I/12, I/16, | M/4, M/8, M/12, M/16, |
| B/1, B/5, B/9, B/13, | F/1, F/5, F/9, F/13, | J/1, J/5, J/9, J/13, | N/1, N/5, N/9, N/13, |
| B/2, B/6, B/10, B/14, | F/2, F/6, F/10, F/14, | J/2, J/6, J/10, J/14, | N/2, N/6, N/10, N/14, |
| B/3, B/7, B/11, B/15, | F/3, F/7, F/11, F/15, | J/3, J/7, J/11, J/15, | N/3, N/7, N/11, N/15, |
| B/4, B/8, B/12, B/16, | F/4, F/8, F/12, F/16, | J/4, J/8, J/12, J/16, | N/4, N/8, N/12, N/16, |
| C/1, C/5, C/9, C/13, | G/1, G/5, G/9, G/13, | K/1, K/5, K/9, K/13, | O/1, O/5, O/9, O/13, |
| C/2, C/6, C/10, C/14, | G/2, G/6, G/10, G/14, | K/2, K/6, K/10, K/14, | O/2, O/6, O/10, O/14, |
| C/3, C/7, C/11, C/15, | G/3, G/7, G/11, G/15, | K/3, K/7, K/11, K/15, | O/3, O/7, O/11, O/15, |
| C/4, C/8, C/12, C/16, | G/4, G/8, G/12, G/16, | K/4, K/8, K/12, K/16, | O/4, O/8, O/12, O/16, |
| D/1, D/5, D/9, D/13, | H/1, H/5, H/9, H/13, | L/1, L/5, L/9, L/13, | P/1, P/5, P/9, P/13, |
| D/2, D/6, D/10, D/14, | H/2, H/6, H/10, H/14, | L/2, L/6, L/10, L/14, | P/2, P/6, P/10, P/14, |
| D/3, D/7, D/11, D/15, | H/3, H/7, H/11, H/15, | L/3, L/7, L/11, L/15, | P/3, P/7, P/11, P/15, |
| D/4, D/8, D/12, D/16, | H/4, H/8, H/12, H/16, | L/4, L/8, L/12, L/16, | P/4, P/8, P/12, P/16. |

**ONLY MAPS UNDERLINED IN RED ARE AVAILABLE, THE STYLE AND PRICE BEING INDICATED BY THE UNDERLINING AS EXPLAINED BELOW:—**

| | | | | |
|---|---|---|---|---|
| (a) ═══ MODERN STYLE CONTOURED MAPS IN COLOURS from surveys since 1905. | ¼-inch maps | ... | Rs. 1/8 each | |
| | ½-inch " | ... | " 2/- " | |
| (b) ═══ MODERN STYLE MAPS but partly older or less reliable than (a). | 1-inch " | ... | " 1/8 " | |
| (c) – – – OLD STYLE MAPS MOSTLY IN BLACK ONLY (with machine coloured boundaries from surveys prior to 1905. | ¼-inch maps | | Single width Re. 1/- each. | |
| | ½-inch " | | | |
| | 1-inch " | | Double width Rs. 1 8 each. | |

N.B.—(1) Modern style maps, (a) and (b) above, measure about 24 by 19 inches. Many old style maps, (c) above, are double width and cover the area of two modern style maps. They are shown by continuous underlining below the two maps concerned.

(2) Incomplete maps, except when the blank area is sea, are shown by dotted letters and figures.

(3) Certain details on old style maps, (c) above, can be specially hand coloured at an extra charge of Annas 8/- single width and Re. 1/- double width per copy.

(4) For further details regarding these maps, see page 4 of the map catalogue.

**HOW TO ORDER A MAP.** Consult the index and explanation opposite and the lists above. Select the most suitable map available. Send your order to the MAP SALES OFFICE, 13, WOOD STREET, CALCUTTA, or any other Survey of India Office or authorized agent. Maps are usually supplied per V.P.P. to the public and on book-debit to Government Departments (see page 6 of the map catalogue).

**GRID AND MESH.** Certain maps of military importance can be supplied gridded or meshed. In most cases Rs. 3/- extra per copy is charged (see page 7 of the map catalogue).

**MAP MOUNTING.** Maps can be mounted on cloth either singly or several joined together to form a combined map in various styles (see page 5 of the map catalogue).

**OTHER MAPS.** For other maps of this area, except forest maps, see the plates and appendices of the map catalogue. For forest maps enquire from the FOREST MAP OFFICE, SURVEY OF INDIA, DEHRA DUN.

CC-0. Jangamwadi Math Collection. Digitized by eGangotri

**WHEN NAMING A MAP NEVER FORGET TO INCLUDE THE INDEX NUMBER—IN THIS CASE No. 82**

INDEX
No. 83.

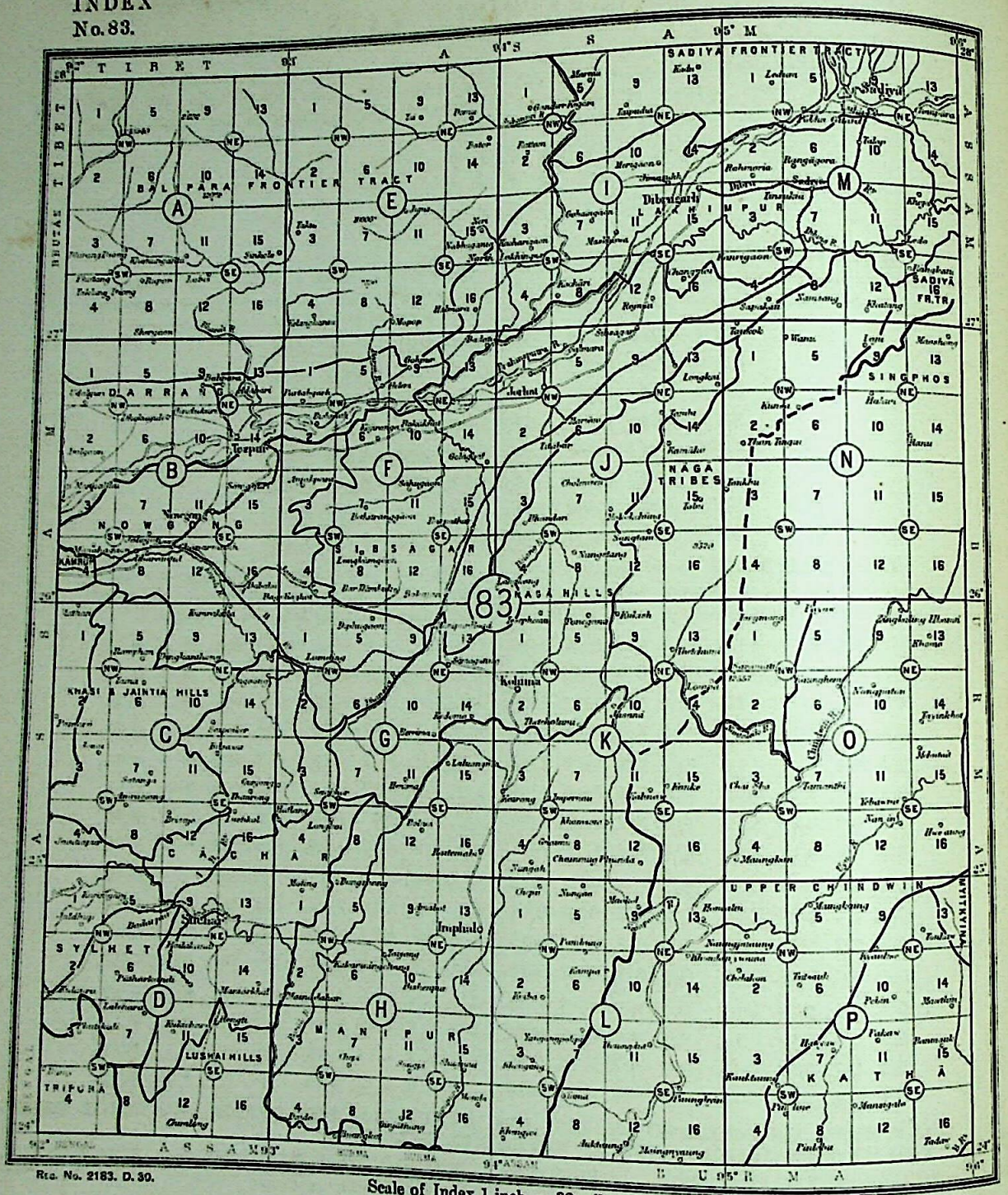


Rtc. No. 2183. D. 30.

Scale of Index 1 inch = 32 miles.

ENGD. & HELIO. S. I. O., CALCUTTA.

This index is a quarter size skeleton of Geographical map No. 83 of the "1/M" or "INDIA AND ADJACENT COUNTRIES SERIES", (see plate 5 of the map catalogue).

INDEX TO ADJOINING INDEXES

| | | |
|---|---|---|
| 77 | 82 | 91 |
| 78 | 83 | 92 |
| 79 | 84 | 93 |

For maps of the same area, on topographical scales, please see the page opposite.

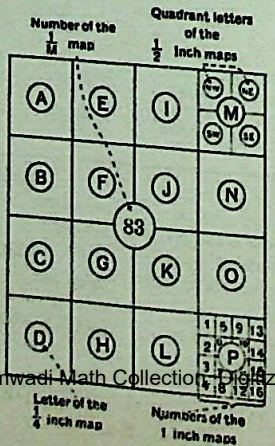


## HOW TO NAME A MAP.

*Example*—The maps which include Dibrugarh are:—

| | | |
|---|---|---|
| (1) | The 1/M map ... | 83. |
| (2) | The quarter-inch map | 83 I. |
| (3) | The half-inch map ... | 83 I/SE. |
| (4) | The one-inch map ... | 83 I/15. |

*Apply for Maps to:—*

MAP SALES OFFICE,
13 Wood Street, CALCUTTA,
(Telegram—SURMAPS)
or to any other Survey of India Office or authorized agent (see page 1 of the map catalogue).

CC-0. Jangamwadi Math Collection. Digitized by eGangotri

# TOPOGRAPHICAL MAPS.

**QUARTER-INCH MAPS** (Scale ¼-inch = 1 mile). Sometimes known as 'Degree sheets' and shown on the Index opposite by the sixteen large squares in the middle of each of which a single letter is circled. These maps are named by quoting the Index number and the letter concerned. Their positions on the Index are as follows:—

| | | | |
|---|---|---|---|
| A | E | I | M |
| B | F | J | N |
| C | G | K | O |
| D | H | L | P |

**HALF-INCH MAPS** (Scale ½-inch = 1 mile). Each map covers an area on the Index opposite of four of the smallest squares and has two letters circled in the middle of it. These maps are named by quoting the Index number and letters concerned. Their positions on the Index are as follows:—

| | | | |
|---|---|---|---|
| A/NW, A/NE; | E/NW, E/NE; | I/NW, I/NE; | M/NW, M/NE; |
| A/SW, A/SE; | E/SW, E/SE; | I/SW, I/SE; | M/SW, M/SE; |
| B/NW, B/NE; | F/NW, F/NE; | J/NW, J/NE; | N/NW, N/NE; |
| B/SW, B/SE; | F/SW, F/SE; | J/SW, J/SE; | N/SW, N/SE; |
| C/NW, C/NE; | G/NW, G/NE; | K/NW, K/NE; | O/NW, O/NE; |
| C/SW, C/SE; | G/SW, G/SE; | K/SW, K/SE; | O/SW, O/SE; |
| D/NW, D/NE; | H/NW, H/NE; | L/NW, L/NE; | P/NW, P/NE; |
| D/SW, D/SE; | H/SW, H/SE; | L/SW, L/SE; | P/SW, P/SE. |

**ONE-INCH MAPS** (Scale 1-inch = 1 mile). Shown on the Index opposite by the smallest squares in the middle of each of which is a figure. These maps are named by quoting the Index number and the letter and figure concerned. Their positions on the Index are as follows:—

| | | | |
|---|---|---|---|
| A/1, A/5, A/ 9, A/13, | E/ 1, E/5, E/ 9, E/13, | I/ 1, I/5, I/ 9, I/13, | M/1, M/5, M/ 9, M/13, |
| A/2, A/6, A/10, A/14, | E/2, E/6, E/10, E/14, | I/2, I/6, I/10, I/14, | M/2, M/6, M/10, M/14, |
| A/3, A/7, A/11, A/15, | E/3, E/7, E/11, E/15, | I/3, I/7, I/11, I/15, | M/3, M/7, M/11, M/15, |
| A/4, A/8, A/12, A/16, | E/4, E/8, E/12, E/16, | I/4, I/8, I/12, I/16, | M/4, M/8, M/12, M/16, |
| B/1, B/5, B/ 9, B/13, | F/ 1, F/5, F/ 9, F/13, | J/ 1, J/5, J/ 9, J/13, | N/1, N/5, N/ 9, N/13, |
| B/2, B/6, B/10, B/14, | F/2, F/6, F/10, F/14, | J/2, J/6, J/10, J/14, | N/2, N/6, N/10, N/14, |
| B/3, B/7, B/11, B/15, | F/3, F/7, F/11, F/15, | J/3, J/7, J/11, J/15, | N/3, N/7, N/11, N/15, |
| B/4, B/8, B/12, B/16, | F/4, F/8, F/12, F/16, | J/4, J/8, J/12, J/16, | N/4, N/8, N/12, N/16, |
| C/ 1, C/5, C/ 9, C/13, | G/ 1, G/5, G/ 9, G/13, | K/1, K/5, K/ 9, K/13, | O/1, O/5, O/ 9, O/13, |
| C/2, C/6, C/10, C/14, | G/2, G/6, G/10, G/14, | K/2, K/6, K/10, K/14, | O/2, O/6, O/10, O/14, |
| C/3, C/7, C/11, C/15, | G/3, G/7, G/11, G/15, | K/3, K/7, K/11, K/15, | O/3, O/7, O/11, O/15, |
| C/4, C/8, C/12, C/16, | G/4, G/8, G/12, G/16, | K/4, K/8, K/12, K/16, | O/4, O/8, O/12, O/16, |
| D/1, D/5, D/ 9, D/13, | H/1, H/5, H/ 9, H/13, | L/1, L/5, L/ 9, L/13, | P/1, P/5, P/ 9, P/13, |
| D/2, D/6, D/10, D/14, | H/2, H/6, H/10, H/14, | L/2, L/6, L/10, L/14, | P/2, P/6, P/10, P/14, |
| D/3, D/7, D/11, D/15, | H/3, H/7, H/11, H/15, | L/3, L/7, L/11, L/15, | P/3, P/7, P/11, P/15, |
| D/4, D/8, D/12, D/16, | H/4, H/8, H/12, H/16, | L/4, L/8, L/12, L/16, | P/4, P/8, P/12, P/16. |

**ONLY MAPS UNDERLINED IN RED ARE AVAILABLE, THE STYLE AND PRICE BEING INDICATED BY THE UNDERLINING AS EXPLAINED BELOW:—**

| | | | | |
|---|---|---|---|---|
| (a) ═══ MODERN STYLE CONTOURED MAPS IN COLOURS from surveys since 1905. | ¼-inch maps | ... | Rs. 1/8 each | |
| | ½-inch „ | ... | „ 2/- „ | |
| (b) ——— MODERN STYLE MAPS but partly older or less reliable than (a). | 1-inch „ | ... | „ 1/8 „ | |
| (c) – – – OLD STYLE MAPS MOSTLY IN BLACK ONLY (with machine coloured boundaries) from surveys prior to 1905. | ¼-inch maps | | | Single width Re. 1 - each. |
| | ½-inch „ | | | |
| | 1-inch „ | | | Double width Rs. 1 8 each. |

N.B.—(1) Modern style maps, (a) and (b) above, measure about 24 by 19 inches. Many old style maps, (c) above, are double width and cover the area of two modern style maps. They are shown by continuous underlining below the two maps concerned.

(2) Incomplete maps, except when the blank area is sea, are shown by dotted letters and figures.

(3) Certain details on old style maps, (c) above, can be specially hand coloured at an extra charge of Annas - 8 - single width and Re. 1 - double width per copy.

(4) For further details regarding these maps, see page 4 of the map catalogue.

**HOW TO ORDER A MAP.** Consult the index and explanation opposite and the lists above. Select the most suitable map available. Send your order to the MAP SALES OFFICE, 13, WOOD STREET, CALCUTTA, or any other Survey of India Office or authorized agent. Maps are usually supplied per V.P.P. to the public and on book-debit to Government Departments (see page 6 of the map catalogue).

**GRID AND MESH.** Certain maps of military importance can be supplied gridded or meshed. In most cases 0/3 annas extra per copy is charged (see page 7 of the map catalogue).

**MAP MOUNTING.** Maps can be mounted on cloth either singly or several joined together to form a combined map in various styles (see page 5 of the map catalogue).

**OTHER MAPS.** For other maps of this area, except forest maps, see the plates and appendices of the map catalogue. For forest maps enquire from the FOREST MAP OFFICE, SURVEY OF INDIA, DEHRA DUN.

**WHEN NAMING A MAP NEVER FORGET TO INCLUDE THE INDEX NUMBER—IN THIS CASE No. 83**

CC-0. Jangamwadi Math Collection. Digitized by eGangotri

INDEX
No. 84.

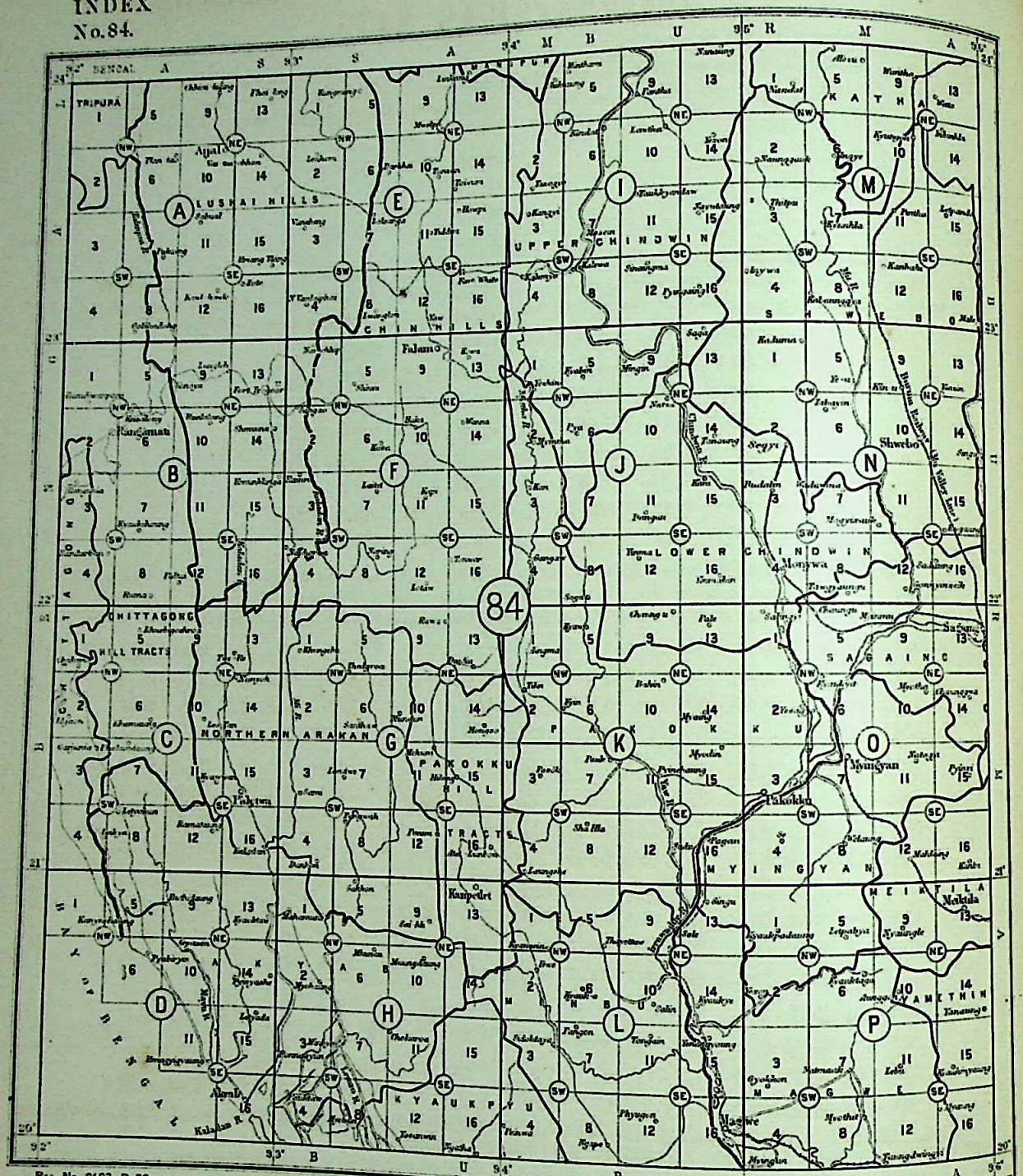


Reg. No. 2183. D. 30.

Scale of Index 1 inch = 32 miles.

ENGD. & HELIO. S. I. O., CALCUTTA.

This index is a quarter size skeleton of Geographical map No. 84 of the "1/M" or "INDIA AND ADJACENT COUNTRIES SERIES", (see plate 5 of the map catalogue).

INDEX TO ADJOINING INDEXES

| | | |
|---|---|---|
| 78 | 83 | 92 |
| 79 | 84 | 93 |
| Sea | 85 | 94 |

For maps of the same area, on topographical scales, please see the page opposite.

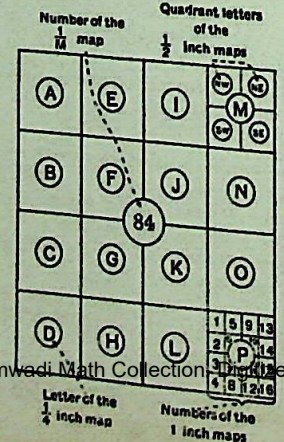


## HOW TO NAME A MAP.

*Example*—The maps which include Akyab are:—

| | | |
|---|---|---|
| (1) | The 1/M map ... | 84. |
| (2) | The quarter-inch map | 84 D. |
| (3) | The half-inch map ... | 84 D/SE. |
| (4) | The one-inch map ... | 84 D/16. |

*Apply for Maps to:—*

MAP SALES OFFICE,
13 Wood Street, CALCUTTA,
(Telegram—SURMAPS)
or to any other Survey of India Office or authorized agent (see page 1 of the map catalogue).

CC-0. Jangamwadi Math Collection. Digitized by eGangotri

# TOPOGRAPHICAL MAPS.

**QUARTER-INCH MAPS** (Scale ¼-inch = 1 mile). Sometimes known as 'Degree sheets' and shown on the Index opposite by the sixteen large squares in the middle of each of which a single letter is circled. These maps are named by quoting the Index number and the letter concerned. Their positions on the Index are as follows:—

| | | | |
|---|---|---|---|
| A | E | I | M |
| B | F | J | N |
| C | G | K | O |
| D | H | L | P |

**HALF-INCH MAPS** (Scale ½-inch = 1 mile). Each map covers an area on the Index opposite of four of the smallest squares and has two letters circled in the middle of it. These maps are named by quoting the Index number and letters concerned. Their positions on the Index are as follows:—

| | | | |
|---|---|---|---|
| A/NW, A/NE; | E/NW, E/NE; | I/NW, I/NE; | M/NW, M/NE; |
| A/SW, A/SE; | E/SW, E/SE; | I/SW, I/SE; | M/SW, M/SE; |
| B/NW, B/NE; | F/NW, F/NE; | J/NW, J/NE; | N/NW, N/NE; |
| B/SW, B/SE; | F/SW, F/SE; | J/SW, J/SE; | N/SW, N/SE; |
| C/NW, C/NE; | G/NW, G/NE; | K/NW, K/NE; | O/NW, O/NE; |
| C/SW, C/SE; | G/SW, G/SE; | K/SW, K/SE; | O/SW, O/SE; |
| D/NW, D/NE; | H/NW, H/NE; | L/NW, L/NE; | P/NW, P/NE; |
| D/SW, D/SE; | H/SW, H/SE; | L/SW, L/SE; | P/SW, P/SE. |

**ONE-INCH MAPS** (Scale 1-inch = 1 mile). Shown on the Index opposite by the smallest squares in the middle of each of which is a figure. These maps are named by quoting the Index number and the letter and figure concerned. Their positions on the Index are as follows:—

| | | | |
|---|---|---|---|
| A/1, A/5, A/9, A/13, | E/1, E/5, E/9, E/13, | I/1, I/5, I/9, I/13, | M/1, M/5, M/9, M/13, |
| A/2, A/6, A/10, A/14, | E/2, E/6, E/10, E/14, | I/2, I/6, I/10, I/14, | M/2, M/6, M/10, M/14, |
| A/3, A/7, A/11, A/15, | E/3, E/7, E/11, E/15, | I/3, I/7, I/11, I/15, | M/3, M/7, M/11, M/15, |
| A/4, A/8, A/12, A/16, | E/4, E/8, E/12, E/16, | I/4, I/8, I/12, I/16, | M/4, M/8, M/12, M/16, |
| B/1, B/5, B/9, B/13, | F/1, F/5, F/9, F/13, | J/1, J/5, J/9, J/13, | N/1, N/5, N/9, N/13, |
| B/2, B/6, B/10, B/14, | F/2, F/6, F/10, F/14, | J/2, J/6, J/10, J/14, | N/2, N/6, N/10, N/14, |
| B/3, B/7, B/11, B/15, | F/3, F/7, F/11, F/15, | J/3, J/7, J/11, J/15, | N/3, N/7, N/11, N/15, |
| B/4, B/8, B/12, B/16, | F/4, F/8, F/12, F/16, | J/4, J/8, J/12, J/16, | N/4, N/8, N/12, N/16, |
| C/1, C/5, C/9, C/13, | G/1, G/5, G/9, G/13, | K/1, K/5, K/9, K/13, | O/1, O/5, O/9, O/13, |
| C/2, C/6, C/10, C/14, | G/2, G/6, G/10, G/14, | K/2, K/6, K/10, K/14, | O/2, O/6, O/10, O/14, |
| C/3, C/7, C/11, C/15, | G/3, G/7, G/11, G/15, | K/3, K/7, K/11, K/15, | O/3, O/7, O/11, O/15, |
| C/4, C/8, C/12, C/16, | G/4, G/8, G/12, G/16, | K/4, K/8, K/12, K/16, | O/4, O/8, O/12, O/16, |
| D/1, D/5, D/9, D/13, | H/1, H/5, H/9, H/13, | L/1, L/5, L/9, L/13, | P/1, P/5, P/9, P/13, |
| D/2, D/6, D/10, D/14, | H/2, H/6, H/10, H/14, | L/2, L/6, L/10, L/14, | P/2, P/6, P/10, P/14, |
| D/3, D/7, D/11, D/15, | H/3, H/7, H/11, H/15, | L/3, L/7, L/11, L/15, | P/3, P/7, P/11, P/15, |
| D/4, D/8, D/12, D/16, | H/4, H/8, H/12, H/16, | L/4, L/8, L/12, L/16, | P/4, P/8, P/12, P/16. |

**ONLY MAPS UNDERLINED IN RED ARE AVAILABLE, THE STYLE AND PRICE BEING INDICATED BY THE UNDERLINING AS EXPLAINED BELOW:—**

| | | | | |
|---|---|---|---|---|
| (a) ═══ MODERN STYLE CONTOURED MAPS IN COLOURS from surveys since 1905. | ¼-inch maps | ... | Rs. 1/8 | each |
| | ½-inch " | ... | " 2/- | " |
| (b) ── MODERN STYLE MAPS but partly older or less reliable than (a). | 1-inch " | ... | " 1/8 | " |

(c) – – – OLD STYLE MAPS MOSTLY IN BLACK ONLY from surveys prior to 1905.

| | |
|---|---|
| ¼-inch maps | Single width Re. 1/- each. |
| ½-inch " | Double width Rs. 1/8 each. |
| 1-inch " | |

*N.B.*—(1) Modern style maps, (a) and (b) above, measure about 24 by 19 inches. Many old style maps, (c) above, are double width and cover the area of two modern style maps. They are shown by continuous underlining below the two maps concerned.

(2) Incomplete maps, except when the blank area is sea, are shown by dotted letters and figures.

(3) The boundaries on old style maps, (c) above, can be specially hand coloured at an extra charge of Annas -/8/- single width and Re. 1/- double width per copy.

(4) For further details regarding these maps, see page 4 of the map catalogue.

**HOW TO ORDER A MAP.** Consult the index and explanation opposite and the lists above. Select the most suitable map available. Send your order to the MAP SALES OFFICE, 18, WOOD STREET, CALCUTTA, or any other Survey of India Office or authorized agent. Maps are usually supplied per V.P.P. to the public and on book-debit to Government Departments (see page 6 of the map catalogue).

**GRID AND MESH.** Certain maps of military importance can be supplied gridded or meshed In most cases -/3/- annas extra per copy is charged (see page 7 of the map catalogue).

**MAP MOUNTING.** Maps can be mounted on cloth either singly or several joined together to form a combined map in various styles (see page 5 of the map catalogue).

**OTHER MAPS.** For other maps of this area, except forest maps, see the plates and appendices of the map catalogue. For forest maps enquire from the FOREST MAP OFFICE, SURVEY OF INDIA, DEHRA DUN.

**WHEN NAMING A MAP NEVER FORGET TO INCLUDE THE INDEX NUMBER—IN THIS CASE No. 84**

CC-0. Jangamwadi Math Collection. Digitized by eGangotri

INDEX
No. 85.

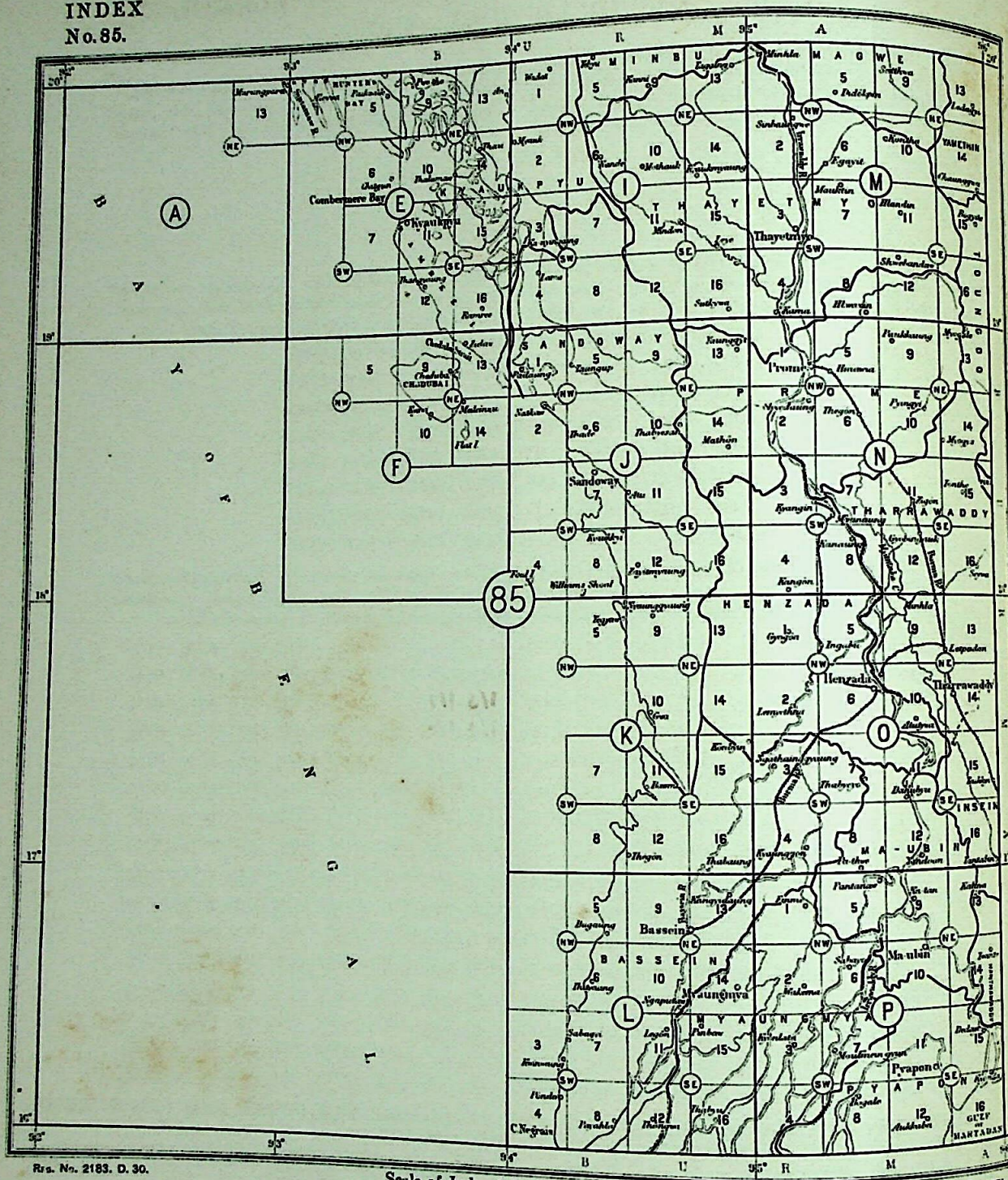


Rgs. No. 2183. D. 30.

Scale of Index 1 inch = 32 miles.

ENGD. & HELIO. S. I. O., CALCUTTA.

This index is a quarter size skeleton of Geographical map No. 85 of the "1/M" or "INDIA AND ADJACENT COUNTRIES SERIES", (see plate 5 of the map catalogue).

INDEX TO ADJOINING INDEXES

| | | |
|---|---|---|
| 79 | 84 | 93 |
| Sea | 85 | 94 |
| Sea | 86 | 95 |

For maps of the same area, on topographical scales, please see the page opposite.

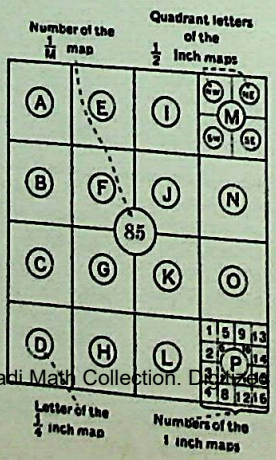


## HOW TO NAME A MAP.

*Example*—The maps which include Prome are:—

| | | |
|---|---|---|
| (1) | The 1/M map ... | 85. |
| (2) | The quarter-inch map | 85 N. |
| (3) | The half-inch map ... | 85 N/NW. |
| (4) | The one-inch map ... | 85 N/1. |

*Apply for Maps to:—*

MAP SALES OFFICE,
13 Wood Street, CALCUTTA,
(Telegram—SURMAPS)
or to any other Survey of India Office or authorized agent (see page 1 of the map catalogue).

CC-0. Jangamwadi Math Collection. Digitized by eGangotri

# TOPOGRAPHICAL MAPS.

**QUARTER-INCH MAPS** (Scale ¼-inch = 1 mile). Sometimes known as 'Degree sheets' and shown on the Index opposite by the sixteen large squares in the middle of each of which a single letter is circled. These maps are named by quoting the Index number and the letter concerned. Their positions on the Index are as follows:—

| | | | |
|---|---|---|---|
| A | E | I | M |
| B | F | J | N |
| C | G | K | O |
| D | H | L | P |

**HALF-INCH MAPS** (Scale ½-inch = 1 mile). Each map covers an area on the Index opposite of four of the smallest squares and has two letters circled in the middle of it. These maps are named by quoting the Index number and letters concerned. Their positions on the Index are as follows:—

| | | | |
|---|---|---|---|
| A/NW, | A/NE; | E/NW, E/NE; | I/NW, I/NE; M/NW, M/NE; |
| A/SW, | A/SE; | E/SW, E/SE; | I/SW, I/SE; M/SW, M/SE; |
| B/NW, | B/NE; | F/NW, F/NE; | J/NW, J/NE; N/NW, N/NE; |
| B/SW, | B/SE; | F/SW, F/SE; | J/SW, J/SE; N/SW, N/SE; |
| C/NW, | C/NE; | G/NW, G/NE; | K/NW, K/NE; O/NW, O/NE; |
| C/SW, | C/SE; | G/SW, G/SE; | K/SW, K/SE; O/SW, O/SE; |
| D/NW, | D/NE; | H/NW, H/NE; | L/NW, L/NE; P/NW, P/NE; |
| D/SW, | D/SE; | H/SW, H/SE; | L/SW, L/SE; P/SW, P/SE. |

**ONE-INCH MAPS** (Scale 1-inch = 1 mile). Shown on the Index opposite by the smallest squares in the middle of each of which is a figure. These maps are named by quoting the Index number and the letter and figure concerned. Their positions on the Index are as follows:—

| | | | |
|---|---|---|---|
| A/1, A/5, A/9, A/13, | E/1, E/5, E/9, E/13, | I/1, I/5, I/9, I/13, | M/1, M/5, M/9, M/13, |
| A/2, A/6, A/10, A/14, | E/2, E/6, E/10, E/14, | I/2, I/6, I/10, I/14, | M/2, M/6, M/10, M/14, |
| A/3, A/7, A/11, A/15, | E/3, E/7, E/11, E/15, | I/3, I/7, I/11, I/15, | M/3, M/7, M/11, M/15, |
| A/4, A/8, A/12, A/16, | E/4, E/8, E/12, E/16, | I/4, I/8, I/12, I/16, | M/4, M/8, M/12, M/16, |
| B/1, B/5, B/9, B/13, | F/1, F/5, F/9, F/13, | J/1, J/5, J/9, J/13, | N/1, N/5, N/9, N/13, |
| B/2, B/6, B/10, B/14, | F/2, F/6, F/10, F/14, | J/2, J/6, J/10, J/14, | N/2, N/6, N/10, N/14, |
| B/3, B/7, B/11, B/15, | F/3, F/7, F/11, F/15, | J/3, J/7, J/11, J/15, | N/3, N/7, N/11, N/15, |
| B/4, B/8, B/12, B/16, | F/4, F/8, F/12, F/16, | J/4, J/8, J/12, J/16, | N/4, N/8, N/12, N/16, |
| C/1, C/5, C/9, C/13, | G/1, G/5, G/9, G/13, | K/1, K/5, K/9, K/13, | O/1, O/5, O/9, O/13, |
| C/2, C/6, C/10, C/14, | G/2, G/6, G/10, G/14, | K/2, K/6, K/10, K/14, | O/2, O/6, O/10, O/14, |
| C/3, C/7, C/11, C/15, | G/3, G/7, G/11, G/15, | K/3, K/7, K/11, K/15, | O/3, O/7, O/11, O/15, |
| C/4, C/8, C/12, C/16, | G/4, G/8, G/12, G/16, | K/4, K/8, K/12, K/16, | O/4, O/8, O/12, O/16, |
| D/1, D/5, D/9, D/13, | H/1, H/5, H/9, H/13, | L/1, L/5, L/9, L/13, | P/1, P/5, P/9, P/13, |
| D/2, D/6, D/10, D/14, | H/2, H/6, H/10, H/14, | L/2, L/6, L/10, L/14, | P/2, P/6, P/10, P/14, |
| D/3, D/7, D/11, D/15, | H/3, H/7, H/11, H/15, | L/3, L/7, L/11, L/15, | P/3, P/7, P/11, P/15, |
| D/4, D/8, D/12, D/16, | H/4, H/8, H/12, H/16, | L/4, L/8, L/12, L/16, | P/4, P/8, P/12, P/16. |

**ONLY MAPS UNDERLINED IN RED ARE AVAILABLE, THE STYLE AND PRICE BEING INDICATED BY THE UNDERLINING AS EXPLAINED BELOW:—**

| | | | |
|---|---|---|---|
| (a) ═══ MODERN STYLE CONTOURED MAPS IN COLOURS from surveys since 1905. | ¼-inch maps | ... | Rs. 1/8 each |
| | ½-inch " | ... | " 2/- " |
| (b) ── MODERN STYLE MAPS but partly older or less reliable than (a). | 1-inch " | ... | " 1/8 " |

N.B.—(1) Modern style maps, (a) and (b) above, measure about 24 by 19 inches. Many old style maps, (c) above, are double width and cover the area of two modern style maps. They are shown by continuous underlining below the two maps concerned.

(2) Incomplete maps, except when the blank area is sea, are shown by dotted letters and figures.

| | | |
|---|---|---|
| (c) ─ ─ ─ OLD STYLE MAPS MOSTLY IN BLACK ONLY from surveys prior to 1905. | ¼-inch maps | Single width Re. 1/- each. |
| | ½-inch " | |
| | 1-inch " | Double width Rs. 1/8 each. |

(3) The boundaries on old style maps, (c) above, can be specially hand coloured at an extra charge of Annas -/8/- single width and Re. 1/- double width per copy.

(4) For further details regarding these maps, see page 4 of the map catalogue.

**HOW TO ORDER A MAP.** Consult the index and explanation opposite and the lists above. Select the most suitable map available. Send your order to the MAP SALES OFFICE, 13, WOOD STREET, CALCUTTA, or any other Survey of India Office or authorized agent. Maps are usually supplied per V.P.P. to the public and on book-debit to Government Departments (see page 6 of the map catalogue).

**GRID AND MESH.** Certain maps of military importance can be supplied gridded or meshed. In most cases 4 annas extra per copy is charged (see page 7 of the map catalogue).

**MAP MOUNTING.** Maps can be mounted on cloth either singly or several joined together to form a combined map in various styles (see page 5 of the map catalogue).

**OTHER MAPS.** For other maps of this area, except forest maps, see the plates and appendices of the map catalogue. For forest maps enquire from the FOREST MAP OFFICE, SURVEY OF INDIA, DEHRA DUN.

**WHEN NAMING A MAP NEVER FORGET TO INCLUDE THE INDEX NUMBER—IN THIS CASE No. 85**

CC-0. Jangamwadi Math Collection. Digitized by eGangotri

INDEX
No. 86.

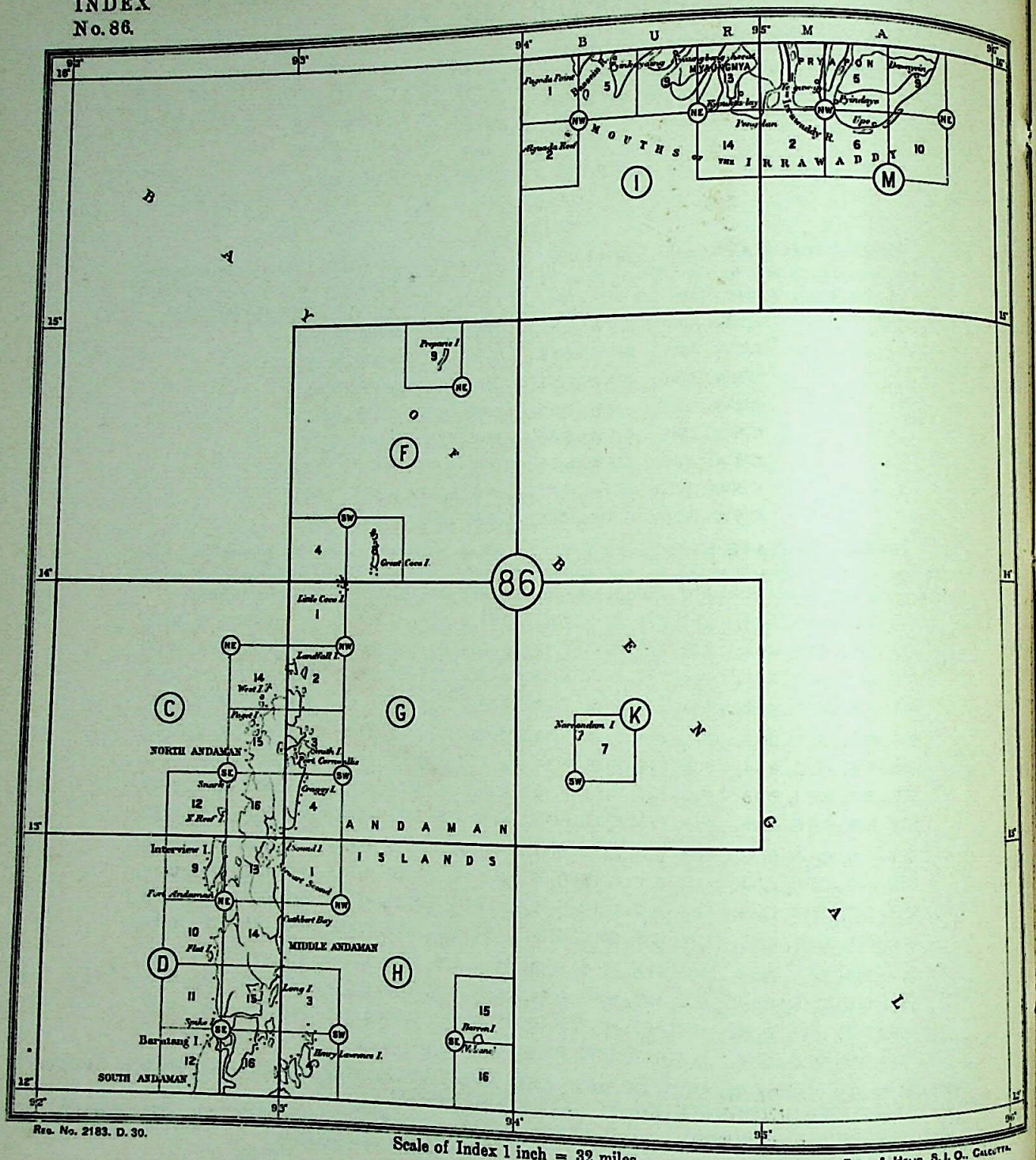


Reg. No. 2183. D. 30.

Scale of Index 1 inch = 32 miles.

ENGD. & HELIO. S. I. O., CALCUTTA.

This index is a quarter size skeleton of Geographical map No. 86 of the "1/M" or "INDIA AND ADJACENT COUNTRIES SERIES", (see plate 5 of the map catalogue).

INDEX TO ADJOINING INDEXES

| | | |
|---|---|---|
| Sea | 85 | 94 |
| Sea | 86 | 95 |
| Sea | 87 | 96 |

For maps of the same area, on different geographical scales, please see the page opposite.

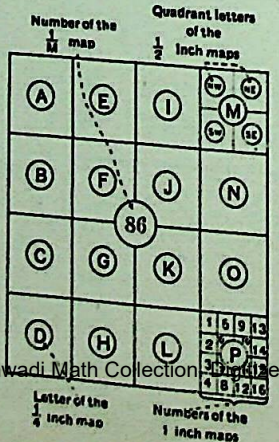


## HOW TO NAME A MAP.

*Example*—The maps which include Great Coco Island are:—

| | | |
|---|---|---|
| (1) | The 1/M map ... | 86. |
| (2) | The quarter-inch map | 86 F. |
| (3) | The half-inch map ... | 86 F/SW. |
| (4) | The one-inch map ... | 86 F/8. |

*Apply for Maps to:—*

MAP SALES OFFICE,
13 Wood Street, CALCUTTA,
(Telegram—SURMAPS)
or to any other Survey of India Office or authorized agent (see page 1 of the map catalogue).

CC-0. Jangamwadi Math Collection. Digitized by eGangotri

# TOPOGRAPHICAL MAPS.

**QUARTER-INCH MAPS** (Scale ¼-inch = 1 mile). Sometimes known as 'Degree sheets' and shown on the Index opposite by the sixteen large squares in the middle of each of which a single letter is circled. These maps are named by quoting the Index number and the letter concerned. Their positions on the Index are as follows:—

| | | | |
|---|---|---|---|
| A | E | I | M |
| B | F | J | N |
| C | G | K | O |
| D | H | L | P |

**HALF-INCH MAPS** (Scale ½-inch = 1 mile). Each map covers an area on the Index opposite of four of the smallest squares and has two letters circled in the middle of it. These maps are named by quoting the Index number and letters concerned. Their positions on the Index are as follows:—

| | | | |
|---|---|---|---|
| A/NW, | A/NE; | E/NW, E/NE; | I/NW, I/NE; M/NW, M/NE; |
| A/SW, | A/SE; | E/SW, E/SE; | I/SW, I/SE; M/SW, M/SE; |
| B/NW, | B/NE; | F/NW, F/NE; | J/NW, J/NE; N/NW, N/NE; |
| B/SW, | B/SE; | F/SW, F/SE; | J/SW, J/SE; N/SW, N/SE; |
| C/NW, | C/NE; | G/NW, G/NE; | K/NW, K/NE; O/NW, O/NE; |
| C/SW, | C/SE; | G/SW, G/SE; | K/SW, K/SE; O/SW, O/SE; |
| D/NW, | D/NE; | H/NW, H/NE; | L/NW, L/NE; P/NW, P/NE; |
| D/SW, | D/SE; | H/SW, H/SE; | L/SW, L/SE; P/SW, P/SE. |

**ONE-INCH MAPS** (Scale 1-inch = 1 mile). Shown on the Index opposite by the smallest squares in the middle of each of which is a figure. These maps are named by quoting the Index number and the letter and figure concerned. Their positions on the Index are as follows:—

| | | | |
|---|---|---|---|
| A/1, A/5, A/9, A/13, | E/1, E/5, E/9, E/13, | I/1, I/5, I/9, I/13, | M/1, M/5, M/9, M/13, |
| A/2, A/6, A/10, A/14, | E/2, E/6, E/10, E/14, | I/2, I/6, I/10, I/14, | M/2, M/6, M/10, M/14, |
| A/3, A/7, A/11, A/15, | E/3, E/7, E/11, E/15, | I/3, I/7, I/11, I/15, | M/3, M/7, M/11, M/15, |
| A/4, A/8, A/12, A/16, | E/4, E/8, E/12, E/16, | I/4, I/8, I/12, I/16, | M/4, M/8, M/12, M/16, |
| B/1, B/5, B/9, B/13, | F/1, F/5, F/9, F/13, | J/1, J/5, J/9, J/13, | N/1, N/5, N/9, N/13, |
| B/2, B/6, B/10, B/14, | F/2, F/6, F/10, F/14, | J/2, J/6, J/10, J/14, | N/2, N/6, N/10, N/14, |
| B/3, B/7, B/11, B/15, | F/3, F/7, F/11, F/15, | J/3, J/7, J/11, J/15, | N/3, N/7, N/11, N/15, |
| B/4, B/8, B/12, B/16, | F/4, F/8, F/12, F/16, | J/4, J/8, J/12, J/16, | N/4, N/8, N/12, N/16, |
| C/1, C/5, C/9, C/13, | G/1, G/5, G/9, G/13, | K/1, K/5, K/9, K/13, | O/1, O/5, O/9, O/13, |
| C/2, C/6, C/10, C/14, | G/2, G/6, G/10, G/14, | K/2, K/6, K/10, K/14, | O/2, O/6, O/10, O/14, |
| C/3, C/7, C/11, C/15, | G/3, G/7, G/11, G/15, | K/3, K/7, K/11, K/15, | O/3, O/7, O/11, O/15, |
| C/4, C/8, C/12, C/16, | G/4, G/8, G/12, G/16, | K/4, K/8, K/12, K/16, | O/4, O/8, O/12, O/16, |
| D/1, D/5, D/9, D/13, | H/1, H/5, H/9, H/13, | L/1, L/5, L/9, L/13, | P/1, P/5, P/9, P/13, |
| D/2, D/6, D/10, D/14, | H/2, H/6, H/10, H/14, | L/2, L/6, L/10, L/14, | P/2, P/6, P/10, P/14, |
| D/3, D/7, D/11, D/15, | H/3, H/7, H/11, H/15, | L/3, L/7, L/11, L/15, | P/3, P/7, P/11, P/15, |
| D/4, D/8, D/12, D/16, | H/4, H/8, H/12, H/16, | L/4, L/8, L/12, L/16, | P/4, P/8, P/12, P/16. |

**ONLY MAPS UNDERLINED IN RED ARE AVAILABLE, THE STYLE AND PRICE BEING INDICATED BY THE UNDERLINING AS EXPLAINED BELOW:—**

| | | | |
|---|---|---|---|
| (a) ═══ MODERN STYLE CONTOURED MAPS IN COLOURS from surveys since 1905. | ¼-inch maps | ... | Rs. 1/8 each |
| | ½-inch " | ... | " 2/- " |
| (b) ——— MODERN STYLE MAPS but partly older or less reliable than (a). | 1-inch " | ... | " 1/8 " |

N.B.—(1) Modern style maps, (a) and (b) above, measure about 24 by 19 inches. Many old style maps, (c) above, are double width and cover the area of two modern style maps. They are shown by continuous underlining below the two maps concerned.

(2) Incomplete maps, except when the blank area is sea, are shown by dotted letters and figures.

| | | | |
|---|---|---|---|
| (c) - - - OLD STYLE MAPS MOSTLY IN BLACK ONLY from surveys prior to 1905. | ¼-inch maps | | Single width Re. 1/- each. |
| | ½-inch " | | |
| | 1-inch " | | Double width Rs. 1/8 each. |

(3) The boundaries on old style maps, (c) above, can be specially hand coloured at an extra charge of Annas -/8/- single width and Re. 1/- double width per copy.

(4) For further details regarding these maps, see page 4 of the map catalogue.

**HOW TO ORDER A MAP.** Consult the index and explanation opposite and the lists above. Select the most suitable map available. Send your order to the MAP SALES OFFICE, 13, WOOD STREET, CALCUTTA, or any other Survey of India Office or authorized agent. Maps are usually supplied per V.P.P. to the public and on book-debit to Government Departments (see page 6 of the map catalogue).

**GRID AND MESH.** Certain maps of military importance can be supplied gridded or meshed. In most cases a nominal extra per copy is charged (see page 7 of the map catalogue).

**MAP MOUNTING.** Maps can be mounted on cloth either singly or several joined together to form a combined map in various styles (see page 5 of the map catalogue).

**OTHER MAPS.** For other maps of this area, except forest maps, see the plates and appendices of the map catalogue. For forest maps enquire from the FOREST MAP OFFICE, SURVEY OF INDIA, DEHRA DUN.

CC-0. Jangamwadi Math Collection. Digitized by eGangotri

**WHEN NAMING A MAP NEVER FORGET TO INCLUDE THE INDEX NUMBER—IN THIS CASE No. 86**

INDEX
No. 87.

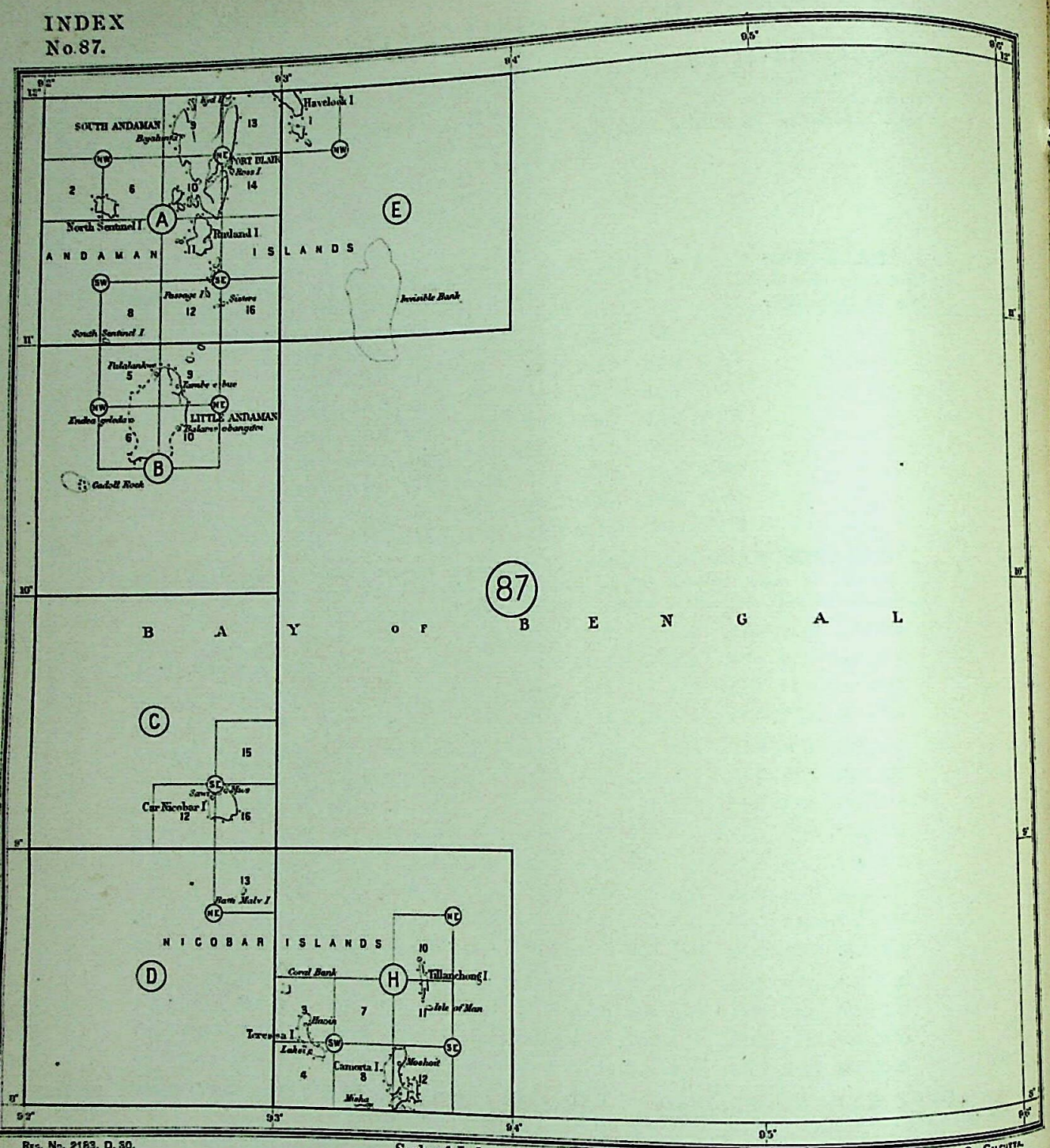


Reg. No. 2183. D. 30.

Scale of Index 1 inch = 32 miles.

Engd. & Helio. S. I. O., Calcutta.

This index is a quarter size skeleton of Geographical map No. 87 of the "1/M" or "INDIA AND ADJACENT COUNTRIES SERIES", (see plate 5 of the map catalogue).

INDEX TO ADJOINING INDEXES

| | | |
|---|---|---|
| Sea | 86 | 95 |
| Sea | 87 | 96 |
| Sea | 88 | 97 |

For maps of the same area, on topographical scales, please see the page opposite.

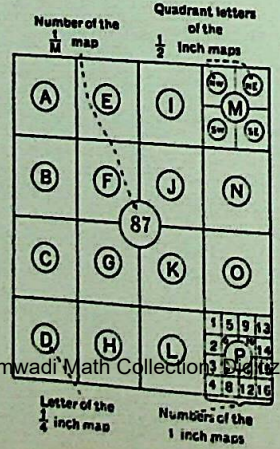


## HOW TO NAME A MAP.

*Example*—The maps which include Port Blair are:—

| | | |
|---|---|---|
| (1) | The 1/M map ... | 87. |
| (2) | The quarter-inch map | 87 A. |
| (3) | The half-inch map ... | 87 A/NE. |
| (4) | The one-inch map ... | 87 A/14. |

*Apply for Maps to:—*

MAP SALES OFFICE,
13 Wood Street, CALCUTTA,
(Telegram—SURMAPS)
or to any other Survey of India Office or authorized agent (see page 1 of the map catalogue).

CC-0. Jangamwadi Math Collection. Digitized by eGangotri

# TOPOGRAPHICAL MAPS.

**QUARTER-INCH MAPS** (Scale ¼-inch = 1 mile). Sometimes known as 'Degree sheets' and shown on the Index opposite by the sixteen large squares in the middle of each of which a single letter is circled. These maps are named by quoting the Index number and the letter concerned. Their positions on the Index are as follows:—

| | | | |
|---|---|---|---|
| A | E | I | M |
| B | F | J | N |
| C | G | K | O |
| D | H | L | P |

**HALF-INCH MAPS** (Scale ½-inch = 1 mile). Each map covers an area on the Index opposite of four of the smallest squares and has two letters circled in the middle of it. These maps are named by quoting the Index number and letters concerned. Their positions on the Index are as follows:—

| | | | |
|---|---|---|---|
| A/NW, | A/NE; | E/NW, | E/NE; |
| A/SW, | A/SE; | E/SW, | E/SE; |
| B/NW, | B/NE; | F/NW, | F/NE; |
| B/SW, | B/SE; | F/SW, | F/SE; |
| C/NW, | C/NE; | G/NW, | G/NE; |
| C/SW, | C/SE; | G/SW, | G/SE; |
| D/NW, | D/NE; | H/NW, | H/NE; |
| D/SW, | D/SE; | H/SW, | H/SE; |

| | | | |
|---|---|---|---|
| I/NW, | I/NE; | M/NW, | M/NE; |
| I/SW, | I/SE; | M/SW, | M/SE; |
| J/NW, | J/NE; | N/NW, | N/NE; |
| J/SW, | J/SE; | N/SW, | N/SE; |
| K/NW, | K/NE; | O/NW, | O/NE; |
| K/SW, | K/SE; | O/SW, | O/SE; |
| L/NW, | L/NE; | P/NW, | P/NE; |
| L/SW, | L/SE; | P/SW, | P/SE. |

**ONE-INCH MAPS** (Scale 1-inch = 1 mile). Shown on the Index opposite by the smallest squares in the middle of each of which is a figure. These maps are named by quoting the Index number and the letter and figure concerned. Their positions on the Index are as follows:—

| | | | |
|---|---|---|---|
| A/1, A/5, A/ 9, A/13, | E/ 1, E/5, E/ 9, E/13, | I/ 1, I/5, I/ 9, I/13, | M/1, M/5, M/ 9, M/13, |
| A/2, A/6, A/10, A/14, | E/2, E/6, E/10, E/14, | I/ 2, I/6, I/10, I/14, | M/2, M/6, M/10, M/14, |
| A/3, A/7, A/11, A/15, | E/3, E/7, E/11, E/15, | I/ 3, I/7, I/11, I/15, | M/3, M/7, M/11, M/15, |
| A/4, A/8, A/12, A/16, | E/4, E/8, E/12, E/16, | I/ 4, I/8, I/12, I/16, | M/4, M/8, M/12, M/16, |
| B/1, B/5, B/ 9, B/13, | F/ 1, F/5, F/ 9, F/13, | J/ 1, J/5, J/ 9, J/13, | N/1, N/5, N/ 9, N/13, |
| B/2, B/6, B/10, B/14, | F/2, F/6, F/10, F/14, | J/ 2, J/6, J/10, J/14, | N/2, N/6, N/10, N/14, |
| B/3, B/7, B/11, B/15, | F/3, F/7, F/11, F/15, | J/ 3, J/7, J/11, J/15, | N/3, N/7, N/11, N/15, |
| B/4, B/8, B/12, B/16, | F/4, F/8, F/12, F/16, | J/ 4, J/8, J/12, J/16, | N/4, N/8, N/12, N/16, |
| C/ 1, C/5, C/ 9, C/13, | G/ 1, G/5, G/ 9, G/13, | K/ 1, K/5, K/ 9, K/13, | O/1, O/5, O/ 9, O/13, |
| C/2, C/6, C/10, C/14, | G/2, G/6, G/10, G/14, | K/2, K/6, K/10, K/14, | O/2, O/6, O/10, O/14, |
| C/3, C/7, C/11, C/15, | G/3, G/7, G/11, G/15, | K/3, K/7, K/11, K/15, | O/3, O/7, O/11, O/15, |
| C/4, C/8, C/12, C/16, | G/4, G/8, G/12, G/16, | K/4, K/8, K/12, K/16, | O/4, O/8, O/12, O/16, |
| D/ 1, D/5, D/ 9, D/13, | H/ 1, H/5, H/ 9, H/13, | L/ 1, L/5, L/ 9, L/13, | P/1, P/5, P/ 9, P/13, |
| D/2, D/6, D/10, D/14, | H/2, H/6, H/10, H/14, | L/2, L/6, L/10, L/14, | P/2, P/6, P/10, P/14, |
| D/3, D/7, D/11, D/15, | H/3, H/7, H/11, H/15, | L/3, L/7, L/11, L/15, | P/3, P/7, P/11, P/15, |
| D/4, D/8, D/12, D/16, | H/4, H/8, H/12, H/16, | L/4, L/8, L/12, L/16, | P/4, P/8, P/12, P/16. |

**ONLY MAPS UNDERLINED IN RED ARE AVAILABLE, THE STYLE AND PRICE BEING INDICATED BY THE UNDERLINING AS EXPLAINED BELOW:—**

(a) ═══ MODERN STYLE CONTOURED MAPS IN COLOURS from surveys since 1905.
- ¼-inch maps ... Rs. 1/8 each
- ½-inch " ... " 2/- "
- 1-inch " ... " 1/8 "

(b) —— MODERN STYLE MAPS but partly older or less reliable than (a).

(c) - - - OLD STYLE MAPS MOSTLY IN BLACK ONLY from surveys prior to 1905.
- ¼-inch maps — Single width Re. 1/- each.
- ½-inch " — Double width Rs. 1/8 each.
- 1-inch " — Double width Rs. 1/8 each.

*N.B.*—(1) Modern style maps, (a) and (b) above, measure about 24 by 19 inches. Many old style maps, (c) above, are double width and cover the area of two modern style maps. They are shown by continuous underlining below the two maps concerned.

(2) Incomplete maps, except when the blank area is sea, are shown by dotted letters and figures.

(3) The boundaries on old style maps, (c) above, can be specially hand coloured at an extra charge of Annas -/8/- single width and Re. 1/- double width per copy.

(4) For further details regarding these maps, see page 4 of the map catalogue.

**HOW TO ORDER A MAP.** Consult the index and explanation opposite and the lists above. Select the most suitable map available. Send your order to the MAP SALES OFFICE, 13, WOOD STREET, CALCUTTA, or any other Survey of India Office or authorized agent. Maps are usually supplied per V.P.P. to the public and on book-debit to Government Departments (see page 6 of the map catalogue).

**GRID AND MESH.** Certain maps of military importance can be supplied gridded or meshed. In most cases -/3/- annas extra per copy is charged (see page 7 of the map catalogue).

**MAP MOUNTING.** Maps can be mounted on cloth either singly or several joined together to form a combined map in various styles (see page 5 of the map catalogue).

**OTHER MAPS.** For other maps of this area, except forest maps, see the plates and appendices of the map catalogue. For forest maps enquire from the FOREST MAP OFFICE, SURVEY OF INDIA, DEHRA DUN.

CC-0. Jangamwadi Math Collection. Digitized by eGangotri

**WHEN NAMING A MAP NEVER FORGET TO INCLUDE THE INDEX NUMBER—IN THIS CASE No. 87**

# INDEX
No. 91.




Reg. No. 2183. D. 30.

Scale of Index 1 inch = 32 miles.

ENGD. & HELIO. S. I. O., CALCUTTA.

This index is a quarter size skeleton of Geographical map No. 91 of the "1/M" or "INDIA AND ADJACENT COUNTRIES SERIES", (see plate 5 of the map catalogue).

INDEX TO ADJOINING INDEXES

| | | |
|---|---|---|
| 81 | 90 | 99 |
| 82 | 91 | 100 |
| 83 | 92 | 101 |

For maps of the same area, on topographical scales, please see the page opposite.

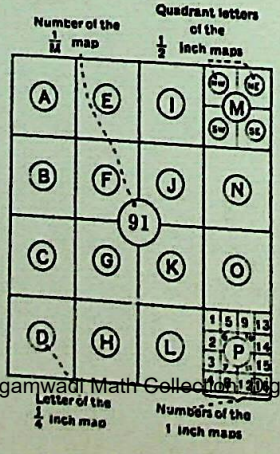


## HOW TO NAME A MAP.

*Example*—The maps which include Batang are:—

| | | |
|---|---|---|
| (1) | The 1/M map ... | 91. |
| (2) | The quarter-inch map | 91 N. |
| (3) | The half-inch map ... | 91 N/SW. |
| (4) | The one-inch map ... | 91 N/4. |

*Apply for Maps to:—*

MAP SALES OFFICE,
13 Wood Street, CALCUTTA,
(Telegram—SURMAPS)
or to any other Survey of India Office or authorized agent (see page 1 of the map catalogue).

CC-0. Jangamwadi Math Collection. Digitized by eGangotri

# TOPOGRAPHICAL MAPS.



**QUARTER-INCH MAPS** (Scale ¼-inch = 1 mile). Sometimes known as 'Degree sheets' and shown on the Index opposite by the sixteen large squares in the middle of each of which a single letter is circled. These maps are named by quoting the Index number and the letter concerned. Their positions on the Index are as follows:—

A E I M
B F J N
C G K O
D H L P

**HALF-INCH MAPS** (Scale ½-inch = 1 mile). Each map covers an area on the Index opposite of four of the smallest squares and has two letters circled in the middle of it. These maps are named by quoting the Index number and letters concerned. Their positions on the Index are as follows:—

A/NW, A/NE; E/NW, E/NE; I/NW, I/NE; M/NW, M/NE;
A/SW, A/SE; E/SW, E/SE; I/SW, I/SE; M/SW, M/SE;
B/NW, B/NE; F/NW, F/NE; J/NW, J/NE; N/NW, N/NE;
B/SW, B/SE; F/SW, F/SE; J/SW, J/SE; N/SW, N/SE;
C/NW, C/NE; G/NW, G/NE; K/NW, K/NE; O/NW, O/NE;
C/SW, C/SE; G/SW, G/SE; K/SW, K/SE; O/SW, O/SE;
D/NW, D/NE; H/NW, H/NE; L/NW, L/NE; P/NW, P/NE;
D/SW, D/SE; H/SW, H/SE; L/SW, L/SE; P/SW, P/SE.

**ONE-INCH MAPS** (Scale 1-inch = 1 mile). Shown on the Index opposite by the smallest squares in the middle of each of which is a figure. These maps are named by quoting the Index number and the letter and figure concerned. Their positions on the Index are as follows:—

| | | | |
|---|---|---|---|
| A/1, A/5, A/ 9, A/13, | E/1, E/5, E/ 9, E/13, | I/1, I/5, I/ 9, I/13, | M/1, M/5, M/ 9, M/13, |
| A/2, A/6, A/10, A/14, | E/2, E/6, E/10, E/14, | I/2, I/6, I/10, I/14, | M/2, M/6, M/10, M/14, |
| A/3, A/7, A/11, A/15, | E/3, E/7, E/11, E/15, | I/3, I/7, I/11, I/15, | M/3, M/7, M/11, M/15, |
| A/4, A/8, A/12, A/16, | E/4, E/8, E/12, E/16, | I/4, I/8, I/12, I/16, | M/4, M/8, M/12, M/16, |
| B/1, B/5, B/ 9, B/13, | F/1, F/5, F/ 9, F/13, | J/1, J/5, J/ 9, J/13, | N/1, N/5, N/ 9, N/13, |
| B/2, B/6, B/10, B/14, | F/2, F/6, F/10, F/14, | J/2, J/6, J/10, J/14, | N/2, N/6, N/10, N/14, |
| B/3, B/7, B/11, B/15, | F/3, F/7, F/11, F/15, | J/3, J/7, J/11, J/15, | N/3, N/7, N/11, N/15, |
| B/4, B/8, B/12, B/16, | F/4, F/8, F/12, F/16, | J/4, J/8, J/12, J/16, | N/4, N/8, N/12, N/16, |
| C/1, C/5, C/ 9, C/13, | G/1, G/5, G/ 9, G/13, | K/1, K/5, K/ 9, K/13, | O/1, O/5, O/ 9, O/13, |
| C/2, C/6, C/10, C/14, | G/2, G/6, G/10, G/14, | K/2, K/6, K/10, K/14, | O/2, O/6, O/10, O/14, |
| C/3, C/7, C/11, C/15, | G/3, G/7, G/11, G/15, | K/3, K/7, K/11, K/15, | O/3, O/7, O/11, O/15, |
| C/4, C/8, C/12, C/16, | G/4, G/8, G/12, G/16, | K/4, K/8, K/12, K/16, | O/4, O/8, O/12, O/16, |
| D/1, D/5, D/ 9, D/13, | H/1, H/5, H/ 9, H/13, | L/1, L/5, L/ 9, L/13, | P/1, P/5, P/ 9, P/13, |
| D/2, D/6, D/10, D/14, | H/2, H/6, H/10, H/14, | L/2, L/6, L/10, L/14, | P/2, P/6, P/10, P/14, |
| D/3, D/7, D/11, D/15, | H/3, H/7, H/11, H/15, | L/3, L/7, L/11, L/15, | P/3, P/7, P/11, P/15, |
| D/4, D/8, D/12, D/16, | H/4, H/8, H/12, H/16, | L/4, L/8, L/12, L/16, | P/4, P/8, P/12, P/16. |

**ONLY MAPS UNDERLINED IN RED ARE AVAILABLE, THE STYLE AND PRICE BEING INDICATED BY THE UNDERLINING AS EXPLAINED BELOW:—**

(a) ═══ MODERN STYLE CONTOURED MAPS IN COLOURS from surveys since 1905.
- ¼-inch maps ... Rs. 1/8 each
- ½-inch " ... " 2/- "

(b) ——— MODERN STYLE MAPS but partly older or less reliable than (a).
- 1-inch " ... " 1/8 "

(c) – – – OLD STYLE MAPS MOSTLY IN BLACK ONLY from surveys prior to 1905.
- ¼-inch maps — Single width Re. 1/- each.
- ½-inch " — Double width Rs. 1/8 each.
- 1-inch " — Double width Rs. 1/8 each.

*N.B.*—(1) Modern style maps, (a) and (b) above, measure about 24 by 19 inches. Many old style maps, (c) above, are double width and cover the area of two modern style maps. They are shown by continuous underlining below the two maps concerned.

(2) Incomplete maps, except when the blank area is sea, are shown by dotted letters and figures.

(3) The boundaries on old style maps, (c) above, can be specially hand coloured at an extra charge of Annas -/8/- single width and Re. 1/- double width per copy.

(4) For further details regarding these maps, see page 4 of the map catalogue.

**HOW TO ORDER A MAP.** Consult the index and explanation opposite and the lists above. Select the most suitable map available. Send your order to the MAP SALES OFFICE, 13, WOOD STREET, CALCUTTA, or any other Survey of India Office or authorized agent. Maps are usually supplied per V.P.P. to the public and on book-debit to Government Departments (see page 6 of the map catalogue).

**GRID AND MESH.** Certain maps of military importance can be supplied gridded or meshed. In most cases -/8/- annas extra per copy is charged (see page 7 of the map catalogue).

**MAP MOUNTING.** Maps can be mounted on cloth either singly or several joined together to form a combined map in various styles (see page 5 of the map catalogue).

**OTHER MAPS.** For other maps of this area, except forest maps, see the plates and appendices of the map catalogue. For forest maps enquire from the FOREST MAP OFFICE, SURVEY OF INDIA, DEHRA DUN.

CC-0. Jangamwadi Math Collection. Digitized by eGangotri

**WHEN NAMING A MAP NEVER FORGET TO INCLUDE THE INDEX NUMBER—IN THIS CASE No. 91**

INDEX
No. 92.




Rec. No. 2183. D. 30.

Scale of Index 1 inch = 32 miles.

ENGD. & HELIO. S. I. O., CALCUTTA.

This index is a quarter size skeleton of Geographical map No. 92 of the "1/M" or "INDIA AND ADJACENT COUNTRIES SERIES", (see plate 5 of the map catalogue).

INDEX TO ADJOINING INDEXES

| | | |
|---|---|---|
| 82 | 91 | 100 |
| 83 | 92 | 101 |
| 84 | 93 | 102 |

For maps of the same area, on topographical scales, please see the page opposite.

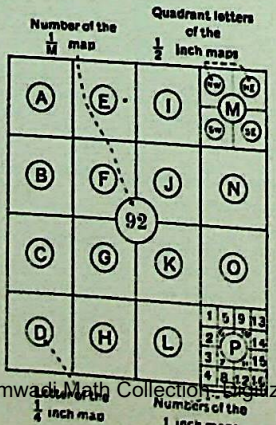


## HOW TO NAME A MAP.

*Example*—The maps which include Bhamo are:—

(1) The 1/M map ... 92.
(2) The quarter-inch map 92 H.
(3) The half-inch map ... 92 H/SW.
(4) The one-inch map ... 92 H/3.

*Apply for Maps to:—*

MAP SALES OFFICE,
13 Wood Street, CALCUTTA,
(Telegram—SURMAPS)
or to any other Survey of India Office or authorized agent (see page 1 of the map catalogue).

CC-0. Jangamwadi Math Collection. Digitized by eGangotri

# TOPOGRAPHICAL MAPS.



**QUARTER-INCH MAPS** (Scale ¼-inch = 1 mile). Sometimes known as 'Degree sheets' and shown on the Index opposite by the sixteen large squares in the middle of each of which a single letter is circled. These maps are named by quoting the Index number and the letter concerned. Their positions on the Index are as follows:—

A E I M
B F J N
C G K O
D H L P

**HALF-INCH MAPS** (Scale ½-inch = 1 mile). Each map covers an area on the Index opposite of four of the smallest squares and has two letters circled in the middle of it. These maps are named by quoting the Index number and letters concerned. Their positions on the Index are as follows:—

| | | | |
|---|---|---|---|
| A/NW, A/NE; | E/NW, E/NE; | I/NW, I/NE; | M/NW, M/NE; |
| A/SW, A/SE; | E/SW, E/SE; | I/SW, I/SE; | M/SW, M/SE; |
| B/NW, B/NE; | F/NW, F/NE; | J/NW, J/NE; | N/NW, N/NE; |
| B/SW, B/SE; | F/SW, F/SE; | J/SW, J/SE; | N/SW, N/SE; |
| C/NW, C/NE; | G/NW, G/NE; | K/NW, K/NE; | O/NW, O/NE; |
| C/SW, C/SE; | G/SW, G/SE; | K/SW, K/SE; | O/SW, O/SE; |
| D/NW, D/NE; | H/NW, H/NE; | L/NW, L/NE; | P/NW, P/NE; |
| D/SW, D/SE; | H/SW, H/SE; | L/SW, L/SE; | P/SW, P/SE. |

**ONE-INCH MAPS** (Scale 1-inch = 1 mile). Shown on the Index opposite by the smallest squares in the middle of each of which is a figure. These maps are named by quoting the Index number and the letter and figure concerned. Their positions on the Index are as follows:—

| | | | |
|---|---|---|---|
| A/1, A/5, A/9, A/13, | E/1, E/5, E/9, E/13, | I/1, I/5, I/9, I/13, | M/1, M/5, M/9, M/13, |
| A/2, A/6, A/10, A/14, | E/2, E/6, E/10, E/14, | I/2, I/6, I/10, I/14, | M/2, M/6, M/10, M/14, |
| A/3, A/7, A/11, A/15, | E/3, E/7, E/11, E/15, | I/3, I/7, I/11, I/15, | M/3, M/7, M/11, M/15, |
| A/4, A/8, A/12, A/16, | E/4, E/8, E/12, E/16, | I/4, I/8, I/12, I/16, | M/4, M/8, M/12, M/16, |
| B/1, B/5, B/9, B/13, | F/1, F/5, F/9, F/13, | J/1, J/5, J/9, J/13, | N/1, N/5, N/9, N/13, |
| B/2, B/6, B/10, B/14, | F/2, F/6, F/10, F/14, | J/2, J/6, J/10, J/14, | N/2, N/6, N/10, N/14, |
| B/3, B/7, B/11, B/15, | F/3, F/7, F/11, F/15, | J/3, J/7, J/11, J/15, | N/3, N/7, N/11, N/15, |
| B/4, B/8, B/12, B/16, | F/4, F/8, F/12, F/16, | J/4, J/8, J/12, J/16, | N/4, N/8, N/12, N/16, |
| C/1, C/5, C/9, C/13, | G/1, G/5, G/9, G/13, | K/1, K/5, K/9, K/13, | O/1, O/5, O/9, O/13, |
| C/2, C/6, C/10, C/14, | G/2, G/6, G/10, G/14, | K/2, K/6, K/10, K/14, | O/2, O/6, O/10, O/14, |
| C/3, C/7, C/11, C/15, | G/3, G/7, G/11, G/15, | K/3, K/7, K/11, K/15, | O/3, O/7, O/11, O/15, |
| C/4, C/8, C/12, C/16, | G/4, G/8, G/12, G/16, | K/4, K/8, K/12, K/16, | O/4, O/8, O/12, O/16, |
| D/1, D/5, D/9, D/13, | H/1, H/5, H/9, H/13, | L/1, L/5, L/9, L/13, | P/1, P/5, P/9, P/13, |
| D/2, D/6, D/10, D/14, | H/2, H/6, H/10, H/14, | L/2, L/6, L/10, L/14, | P/2, P/6, P/10, P/14, |
| D/3, D/7, D/11, D/15, | H/3, H/7, H/11, H/15, | L/3, L/7, L/11, L/15, | P/3, P/7, P/11, P/15, |
| D/4, D/8, D/12, D/16, | H/4, H/8, H/12, H/16, | L/4, L/8, L/12, L/16, | P/4, P/8, P/12, P/16. |

**ONLY MAPS UNDERLINED IN RED ARE AVAILABLE, THE STYLE AND PRICE BEING INDICATED BY THE UNDERLINING AS EXPLAINED BELOW:—**

(a) ═══ MODERN STYLE CONTOURED MAPS IN COLOURS from surveys since 1905.
- ¼-inch maps ... Rs. 1/8 each
- ½-inch " ... " 2/- "

(b) —— MODERN STYLE MAPS but partly older or less reliable than (a).
- 1-inch " ... " 1/8 "

(c) - - - - OLD STYLE MAPS MOSTLY IN BLACK ONLY from surveys prior to 1905.
- ¼-inch maps — Single width Re. 1/- each.
- ½-inch " — Double width Rs. 1/8 each.
- 1-inch " — Double width Rs. 1/8 each.

*N.B.*—(1) Modern style maps, (a) and (b) above, measure about 24 by 19 inches. Many old style maps, (c) above, are double width and cover the area of two modern style maps. They are shown by continuous underlining below the two maps concerned.

(2) Incomplete maps, except when the blank area is sea, are shown by dotted letters and figures.

(3) The boundaries on old style maps, (c) above, can be specially hand coloured at an extra charge of Annas -/8/- single width and Re. 1/- double width per copy.

(4) For further details regarding these maps, see page 4 of the map catalogue.

**HOW TO ORDER A MAP.** Consult the index and explanation opposite and the lists above. Select the most suitable map available. Send your order to the MAP SALES OFFICE, 13, WOOD STREET, CALCUTTA, or any other Survey of India Office or authorized agent. Maps are usually supplied per V.P.P. to the public and on book-debit to Government Departments (see page 6 of the map catalogue).

**GRID AND MESH.** Certain maps of military importance can be supplied gridded or meshed. In most cases -/8/- annas extra per copy is charged (see page 7 of the map catalogue).

**MAP MOUNTING.** Maps can be mounted on cloth either singly or several joined together to form a combined map in various styles (see page 5 of the map catalogue).

**OTHER MAPS.** For other maps of this area, except forest maps, see the plates and appendices of the map catalogue. For forest maps enquire from the FOREST MAP OFFICE, SURVEY OF INDIA, DEHRA DUN.

CC-0. Jangamwadi Math Collection. Digitized by eGangotri

**WHEN NAMING A MAP NEVER FORGET TO INCLUDE THE INDEX NUMBER—IN THIS CASE No. 92**

INDEX
No. 93.

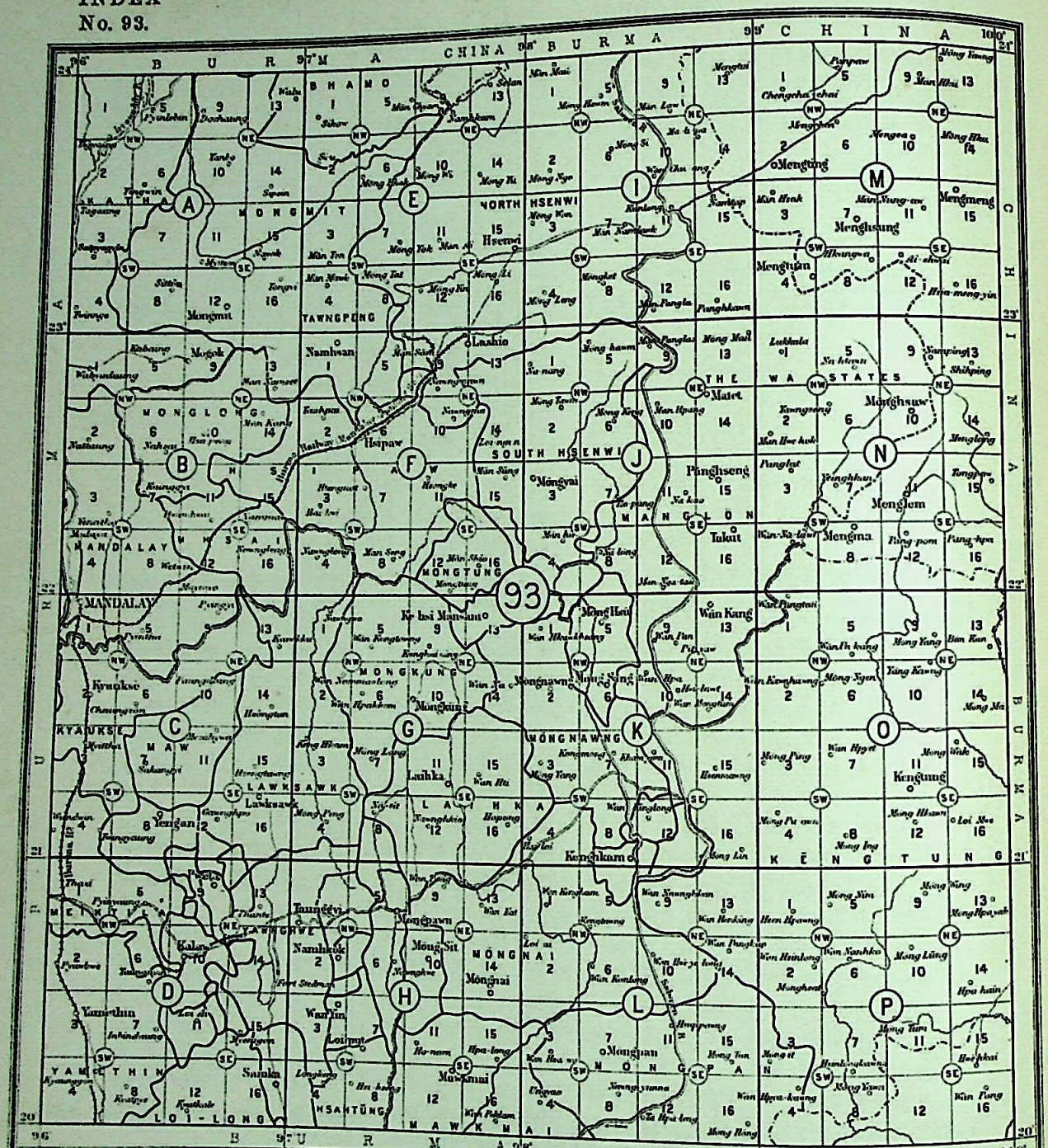


Reg. No. 2183. D. 30.

Scale of Index 1 inch = 32 miles.

Engd. & Helio. S. I. O., Calcutta.

This index is a quarter size skeleton of Geographical map No. 93 of the "1/M" or "INDIA AND ADJACENT COUNTRIES SERIES", (see plate 5 of the map catalogue).

INDEX TO ADJOINING INDEXES

| | | |
|---|---|---|
| 83 | 92 | 101 |
| 84 | 93 | 102 |
| 85 | 94 | 103 |

For maps of the same area, on topographical scales, please see the page opposite.

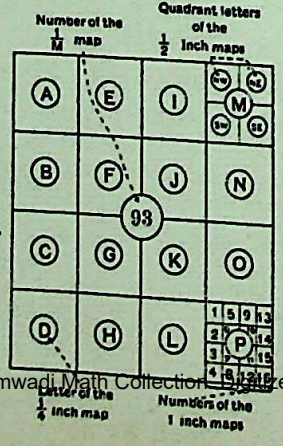


## HOW TO NAME A MAP.

*Example*—The maps which include Mandalay are:—

(1) The 1/M map ... 93.
(2) The quarter-inch map 93 C.
(3) The half-inch map ... 93 C/NW.
(4) The one-inch map ... 93 C/1.

*Apply for Maps to:—*

MAP SALES OFFICE,
13 Wood Street, CALCUTTA,
(Telegram—SURMAPS)
or to any other Survey of India Office or authorized agent (see page 1 of the map catalogue).

CC-0. Jangamwadi Math Collection. Digitized by eGangotri

# TOPOGRAPHICAL MAPS.



**QUARTER-INCH MAPS** (Scale ¼-inch = 1 mile). Sometimes known as 'Degree sheets' and shown on the Index opposite by the sixteen large squares in the middle of each of which a single letter is circled. These maps are named by quoting the Index number and the letter concerned. Their positions on the Index are as follows:—

A E I M
B F J N
C G K O
D H L P

**HALF-INCH MAPS** (Scale ½-inch = 1 mile). Each map covers an area on the Index opposite of four of the smallest squares and has two letters circled in the middle of it. These maps are named by quoting the Index number and letters concerned. Their positions on the Index are as follows:—

| | | | |
|---|---|---|---|
| A/NW, A/NE; | E/NW, E/NE; | I/NW, I/NE; | M/NW, M/NE; |
| A/SW, A/SE; | E/SW, E/SE; | I/SW, I/SE; | M/SW, M/SE; |
| B/NW, B/NE; | F/NW, F/NE; | J/NW, J/NE; | N/NW, N/NE; |
| B/SW, B/SE; | F/SW, F/SE; | J/SW, J/SE; | N/SW, N/SE; |
| C/NW, C/NE; | G/NW, G/NE; | K/NW, K/NE; | O/NW, O/NE; |
| C/SW, C/SE; | G/SW, G/SE; | K/SW, K/SE; | O/SW, O/SE; |
| D/NW, D/NE; | H/NW, H/NE; | L/NW, L/NE; | P/NW, P/NE; |
| D/SW, D/SE; | H/SW, H/SE; | L/SW, L/SE; | P/SW, P/SE. |

**ONE-INCH MAPS** (Scale 1-inch = 1 mile). Shown on the Index opposite by the smallest squares in the middle of each of which is a figure. These maps are named by quoting the Index number and the letter and figure concerned. Their positions on the Index are as follows:—

| | | | |
|---|---|---|---|
| A/1, A/5, A/9, A/13, | E/1, E/5, E/9, E/13, | I/1, I/5, I/9, I/13, | M/1, M/5, M/9, M/13, |
| A/2, A/6, A/10, A/14, | E/2, E/6, E/10, E/14, | I/2, I/6, I/10, I/14, | M/2, M/6, M/10, M/14, |
| A/3, A/7, A/11, A/15, | E/3, E/7, E/11, E/15, | I/3, I/7, I/11, I/15, | M/3, M/7, M/11, M/15, |
| A/4, A/8, A/12, A/16, | E/4, E/8, E/12, E/16, | I/4, I/8, I/12, I/16, | M/4, M/8, M/12, M/16, |
| B/1, B/5, B/9, B/13, | F/1, F/5, F/9, F/13, | J/1, J/5, J/9, J/13, | N/1, N/5, N/9, N/13, |
| B/2, B/6, B/10, B/14, | F/2, F/6, F/10, F/14, | J/2, J/6, J/10, J/14, | N/2, N/6, N/10, N/14, |
| B/3, B/7, B/11, B/15, | F/3, F/7, F/11, F/15, | J/3, J/7, J/11, J/15, | N/3, N/7, N/11, N/15, |
| B/4, B/8, B/12, B/16, | F/4, F/8, F/12, F/16, | J/4, J/8, J/12, J/16, | N/4, N/8, N/12, N/16, |
| C/1, C/5, C/9, C/13, | G/1, G/5, G/9, G/13, | K/1, K/5, K/9, K/13, | O/1, O/5, O/9, O/13, |
| C/2, C/6, C/10, C/14, | G/2, G/6, G/10, G/14, | K/2, K/6, K/10, K/14, | O/2, O/6, O/10, O/14, |
| C/3, C/7, C/11, C/15, | G/3, G/7, G/11, G/15, | K/3, K/7, K/11, K/15, | O/3, O/7, O/11, O/15, |
| C/4, C/8, C/12, C/16, | G/4, G/8, G/12, G/16, | K/4, K/8, K/12, K/16, | O/4, O/8, O/12, O/16, |
| D/1, D/5, D/9, D/13, | H/1, H/5, H/9, H/13, | L/1, L/5, L/9, L/13, | P/1, P/5, P/9, P/13, |
| D/2, D/6, D/10, D/14, | H/2, H/6, H/10, H/14, | L/2, L/6, L/10, L/14, | P/2, P/6, P/10, P/14, |
| D/3, D/7, D/11, D/15, | H/3, H/7, H/11, H/15, | L/3, L/7, L/11, L/15, | P/3, P/7, P/11, P/15, |
| D/4, D/8, D/12, D/16, | H/4, H/8, H/12, H/16, | L/4, L/8, L/12, L/16, | P/4, P/8, P/12, P/16. |

**ONLY MAPS UNDERLINED IN RED ARE AVAILABLE, THE STYLE AND PRICE BEING INDICATED BY THE UNDERLINING AS EXPLAINED BELOW:—**

(a) ═══ MODERN STYLE CONTOURED MAPS IN COLOURS from surveys since 1905. ¼-inch maps ... Rs. 1/8 each; ½-inch " ... " 2/- "

(b) —— MODERN STYLE MAPS but partly older or less reliable than (a). 1-inch " ... " 1/8 "

N.B.—(1) Modern style maps, (a) and (b) above, measure about 24 by 19 inches. Many old style maps, (c) above, are double width and cover the area of two modern style maps. They are shown by continuous underlining below the two maps concerned.

(2) Incomplete maps, except when the blank area is sea, are shown by dotted letters and figures.

(c) – – – OLD STYLE MAPS MOSTLY IN BLACK ONLY from surveys prior to 1905. ¼-inch maps — Single width Re. 1/- each. ½-inch " — Double width Rs. 1/8 each. 1-inch " — Double width Rs. 1/8 each.

(3) The boundaries on old style maps, (c) above, can be specially hand coloured at an extra charge of Annas -/8/- single width and Re. 1/- double width per copy.

(4) For further details regarding these maps, see page 4 of the map catalogue.

**HOW TO ORDER A MAP.** Consult the index and explanation opposite and the lists above. Select the most suitable map available. Send your order to the MAP SALES OFFICE, 13, WOOD STREET, CALCUTTA, or any other Survey of India Office or authorized agent. Maps are usually supplied per V.P.P. to the public and on book-debit to Government Departments (see page 6 of the map catalogue).

**GRID AND MESH.** Certain maps of military importance can be supplied gridded or meshed. In most cases -/3/- annas extra per copy is charged (see page 7 of the map catalogue).

**MAP MOUNTING.** Maps can be mounted on cloth either singly or several joined together to form a combined map in various styles (see page 5 of the map catalogue).

**OTHER MAPS.** For other maps of this area, except forest maps, see the plates and appendices of the map catalogue. For forest maps enquire from the FOREST MAP OFFICE, SURVEY OF INDIA, DEHRA DUN.

CC-0. Jangamwadi Math Collection. Digitized by eGangotri

**WHEN NAMING A MAP NEVER FORGET TO INCLUDE THE INDEX NUMBER—IN THIS CASE No. 93**

# INDEX
No. 94.

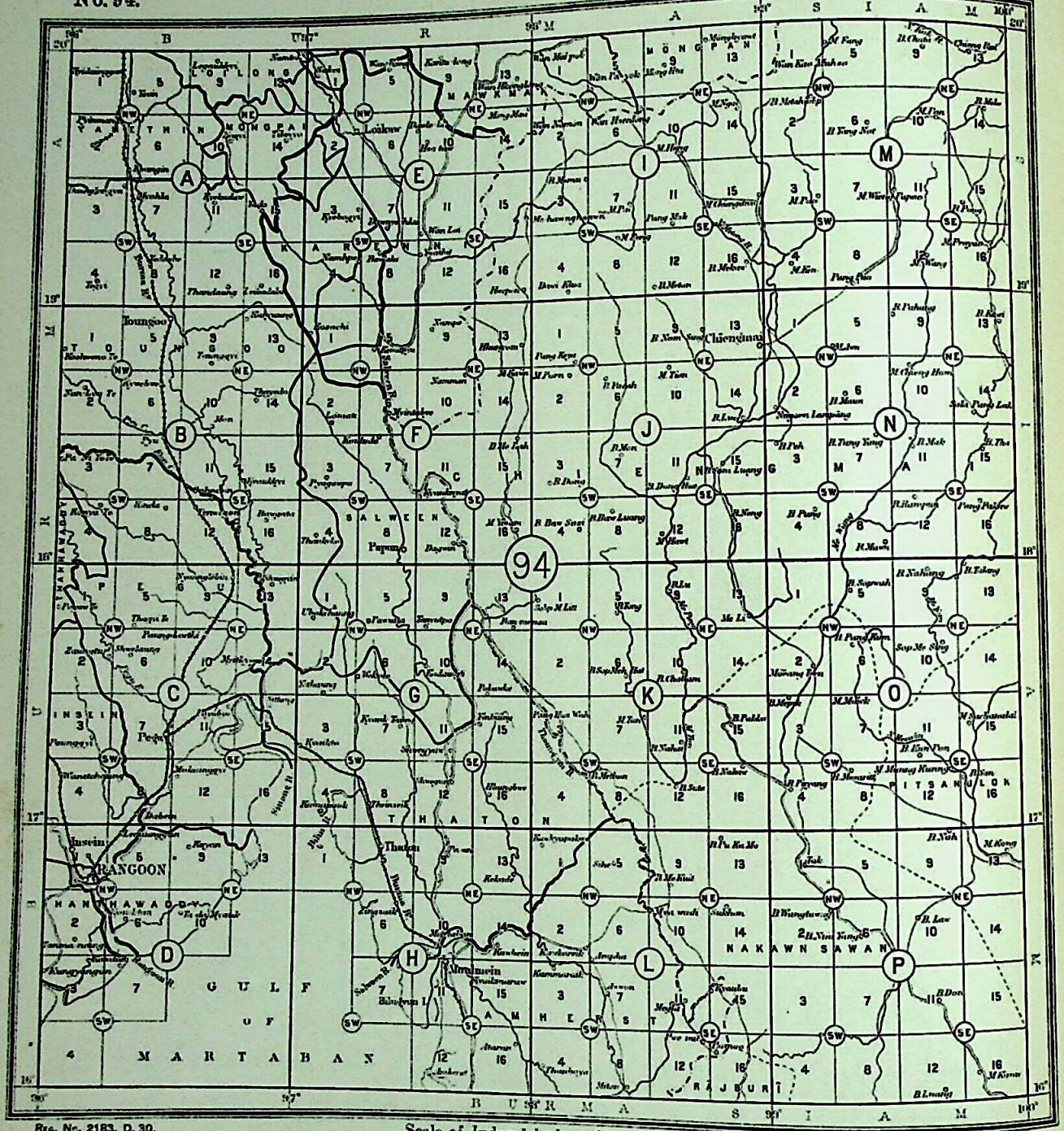


Reg. No. 2183. D. 30.

Scale of Index 1 inch = 32 miles.

Engd. & Helio. S. I. O., Calcutta.

This index is a quarter size skeleton of Geographical map No. 94 of the "1/M" or "INDIA AND ADJACENT COUNTRIES SERIES", (see plate 5 of the map catalogue).

INDEX TO ADJOINING INDEXES

| | | |
|---|---|---|
| 84 | 93 | 102 |
| 85 | 94 | 103 |
| 86 | 95 | 104 |

For maps of the same area, on topographical scales, please see the page opposite.




## HOW TO NAME A MAP.

*Example*—The maps which include Rangoon are:—

(1) The 1/M map ... 94.
(2) The quarter-inch map 94 D.
(3) The half-inch map ... 94 D/NW.
(4) The one-inch map ... 94 D/1.

*Apply for Maps to:—*

MAP SALES OFFICE,
13 Wood Street, CALCUTTA,
(Telegram—SURMAPS)
or to any other Survey of India Office or authorized agent (see page 1 of the map catalogue).

CC-0. Jangamwadi Math Collection. Digitized by eGangotri

# TOPOGRAPHICAL MAPS.

**QUARTER-INCH MAPS** (Scale ¼-inch = 1 mile). Sometimes known as 'Degree sheets' and shown on the Index opposite by the sixteen large squares in the middle of each of which a single letter is circled. These maps are named by quoting the Index number and the letter concerned. Their positions on the Index are as follows:—

| | | | |
|---|---|---|---|
| A | E | I | M |
| B | F | J | N |
| C | G | K | O |
| D | H | L | P |

**HALF-INCH MAPS** (Scale ½-inch = 1 mile). Each map covers an area on the Index opposite of four of the smallest squares and has two letters circled in the middle of it. These maps are named by quoting the Index number and letters concerned. Their positions on the Index are as follows:—

| | | | |
|---|---|---|---|
| A/NW, | A/NE; | E/NW, E/NE; | I/NW, I/NE; M/NW, M/NE; |
| A/SW, | A/SE; | E/SW, E/SE; | I/SW, I/SE; M/SW, M/SE; |
| B/NW, | B/NE; | F/NW, F/NE; | J/NW, J/NE; N/NW, N/NE; |
| B/SW, | B/SE; | F/SW, F/SE; | J/SW, J/SE; N/SW, N/SE; |
| C/NW, | C/NE; | G/NW, G/NE; | K/NW, K/NE; O/NW, O/NE; |
| C/SW, | C/SE; | G/SW, G/SE; | K/SW, K/SE; O/SW, O/SE; |
| D/NW, | D/NE; | H/NW, H/NE; | L/NW, L/NE; P/NW, P/NE; |
| D/SW, | D/SE; | H/SW, H/SE; | L/SW, L/SE; P/SW, P/SE. |

**ONE-INCH MAPS** (Scale 1-inch = 1 mile). Shown on the Index opposite by the smallest squares in the middle of each of which is a figure. These maps are named by quoting the Index number and the letter and figure concerned. Their positions on the Index are as follows:—

| | | | |
|---|---|---|---|
| A/1, A/5, A/ 9, A/13, | E/1, E/5, E/ 9, E/13, | I/1, I/5, I/ 9, I/13, | M/1, M/5, M/ 9, M/13, |
| A/2, A/6, A/10, A/14, | E/2, E/6, E/10, E/14, | I/2, I/6, I/10, I/14, | M/2, M/6, M/10, M/14, |
| A/3, A/7, A/11, A/15, | E/3, E/7, E/11, E/15, | I/3, I/7, I/11, I/15, | M/3, M/7, M/11, M/15, |
| A/4, A/8, A/12, A/16, | E/4, E/8, E/12, E/16, | I/4, I/8, I/12, I/16, | M/4, M/8, M/12, M/16, |
| B/1, B/5, B/ 9, B/13, | F/1, F/5, F/ 9, F/13, | J/1, J/5, J/ 9, J/13, | N/1, N/5, N/ 9, N/13, |
| B/2, B/6, B/10, B/14, | F/2, F/6, F/10, F/14, | J/2, J/6, J/10, J/14, | N/2, N/6, N/10, N/14, |
| B/3, B/7, B/11, B/15, | F/3, F/7, F/11, F/15, | J/3, J/7, J/11, J/15, | N/3, N/7, N/11, N/15, |
| B/4, B/8, B/12, B/16, | F/4, F/8, F/12, F/16, | J/4, J/8, J/12, J/16, | N/4, N/8, N/12, N/16, |
| C/1, C/5, C/ 9, C/13, | G/1, G/5, G/ 9, G/13, | K/1, K/5, K/ 9, K/13, | O/1, O/5, O/ 9, O/13, |
| C/2, C/6, C/10, C/14, | G/2, G/6, G/10, G/14, | K/2, K/6, K/10, K/14, | O/2, O/6, O/10, O/14, |
| C/3, C/7, C/11, C/15, | G/3, G/7, G/11, G/15, | K/3, K/7, K/11, K/15, | O/3, O/7, O/11, O/15, |
| C/4, C/8, C/12, C/16, | G/4, G/8, G/12, G/16, | K/4, K/8, K/12, K/16, | O/4, O/8, O/12, O/16. |
| D/1, D/5, D/ 9, D/13, | H/1, H/5, H/ 9, H/13, | L/1, L/5, L/ 9, L/13, | P/1, P/5, P/ 9, P/13, |
| D/2, D/6, D/10, D/14, | H/2, H/6, H/10, H/14, | L/2, L/6, L/10, L/14, | P/2, P/6, P/10, P/14, |
| D/3, D/7, D/11, D/15, | H/3, H/7, H/11, H/15, | L/3, L/7, L/11, L/15, | P/3, P/7, P/11, P/15, |
| D/4, D/8, D/12, D/16, | H/4, H/8, H/12, H/16, | L/4, L/8, L/12, L/16, | P/4, P/8, P/12, P/16. |

**ONLY MAPS UNDERLINED IN RED ARE AVAILABLE, THE STYLE AND PRICE BEING INDICATED BY THE UNDERLINING AS EXPLAINED BELOW:—**

| | | | |
|---|---|---|---|
| (a) ═══ MODERN STYLE CONTOURED MAPS IN COLOURS from surveys since 1905. | ¼-inch maps | ... | Rs. 1/8 each |
| | ½-inch " | ... | " 2/- " |
| (b) ── MODERN STYLE MAPS but partly older or less reliable than (a). | 1-inch " | ... | " 1/8 " |

N.B.—(1) Modern style maps, (a) and (b) above, measure about 24 by 19 inches. Many old style maps, (c) above, are double width and cover the area of two modern style maps. They are shown by continuous underlining below the two maps concerned.

(2) Incomplete maps, except when the blank area is sea, are shown by dotted letters and figures.

| | | |
|---|---|---|
| (c) – – – OLD STYLE MAPS MOSTLY IN BLACK ONLY from surveys prior to 1905. | ¼-inch maps | Single width Re. 1/- each. |
| | ½-inch " | |
| | 1-inch " | Double width Rs. 1/8 each. |

(3) The boundaries on old style maps, (c) above, can be specially hand coloured at an extra charge of Annas -/8/- single width and Re. 1/- double width per copy.

(4) For further details regarding these maps, see page 4 of the map catalogue.

**HOW TO ORDER A MAP.** Consult the index and explanation opposite and the lists above. Select the most suitable map available. Send your order to the MAP SALES OFFICE, 13, WOOD STREET, CALCUTTA, or any other Survey of India Office or authorized agent. Maps are usually supplied per V.P.P. to the public and on book-debit to Government Departments (see page 6 of the map catalogue).

**GRID AND MESH.** Certain maps of military importance can be supplied gridded or meshed. In most cases -/3/- annas extra per copy is charged (see page 7 of the map catalogue).

**MAP MOUNTING.** Maps can be mounted on cloth either singly or several joined together to form a combined map in various styles (see page 5 of the map catalogue).

**OTHER MAPS.** For other maps of this area, except forest maps, see the plates and appendices of the map catalogue. For forest maps enquire from the FOREST MAP OFFICE, SURVEY OF INDIA, DEHRA DUN.

**WHEN NAMING A MAP NEVER FORGET TO INCLUDE THE INDEX NUMBER—IN THIS CASE No. 94**

CC-0. Jangamwadi Math Collection. Digitized by eGangotri

INDEX
No. 95.

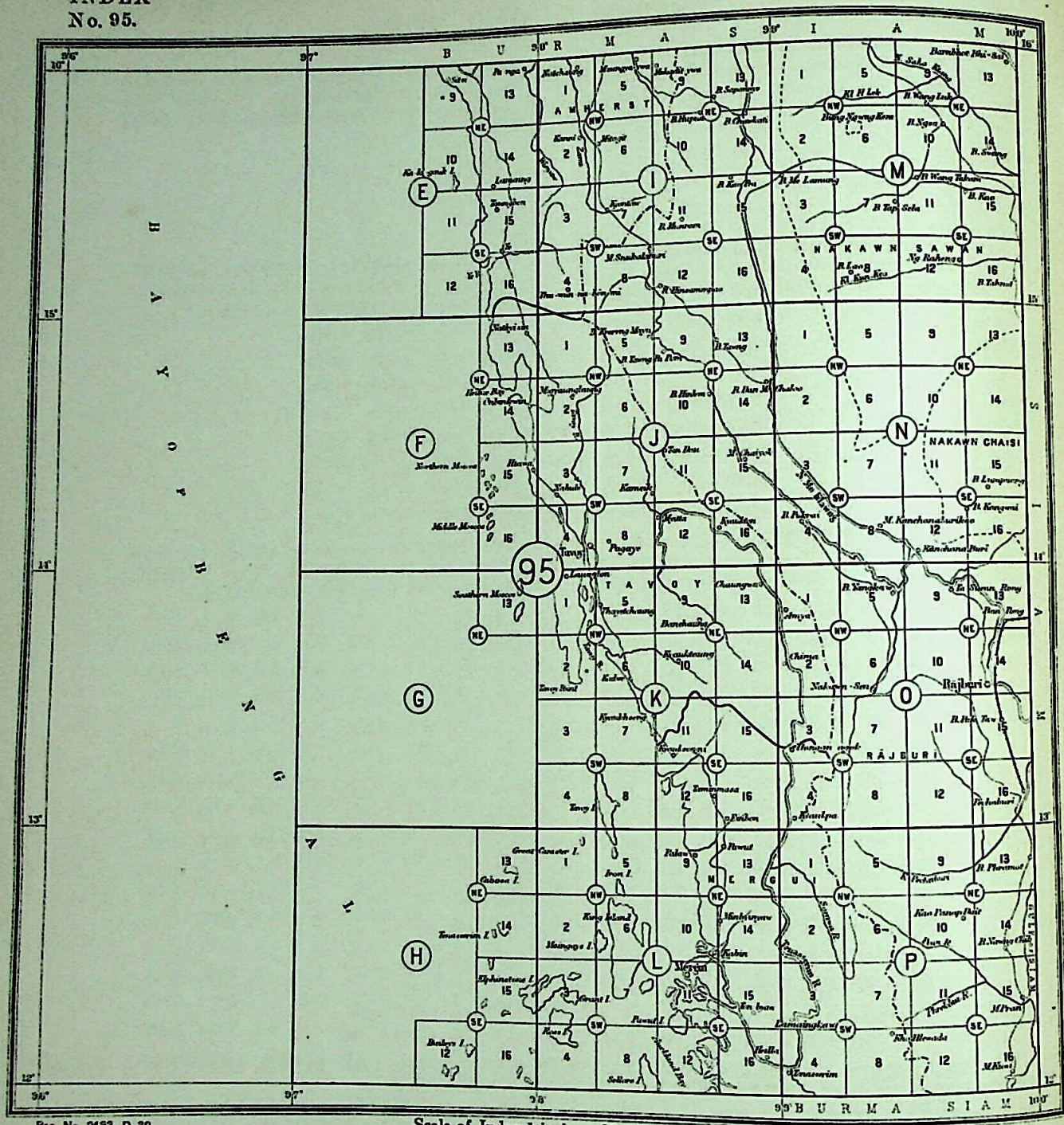


Rec. No. 2183. D. 30.

Scale of Index 1 inch = 32 miles.

Engd. & Helio. S. I. O., Calcutta.

This index is a quarter size skeleton of Geographical map No. 95 of the "1/M" or "INDIA AND ADJACENT COUNTRIES SERIES", (see plate 5 of the map catalogue).

INDEX TO ADJOINING INDEXES

| | | |
|---|---|---|
| 85 | 94 | 103 |
| 86 | 95 | 104 |
| 87 | 96 | 105 |

For maps of the same area, on topographical scales, please see the page opposite.

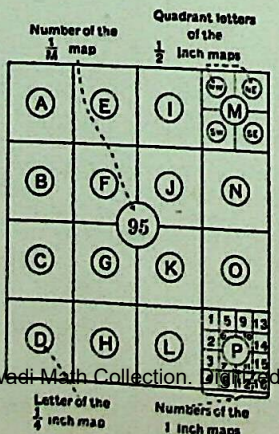


## HOW TO NAME A MAP.

*Example*—The maps which include Mergui are:—

(1) The 1/M map ... 95.
(2) The quarter-inch map 95 L.
(3) The half-inch map ... 95 L/SE.
(4) The one-inch map ... 95 L/11.

*Apply for Maps to:—*

MAP SALES OFFICE,
13 Wood Street, CALCUTTA,
(Telegram—SURMAPS)
or to any other Survey of India Office or authorized agent (see page 1 of the map catalogue).

CC-0. Jangamwadi Math Collection. Digitized by eGangotri

# TOPOGRAPHICAL MAPS.

**QUARTER-INCH MAPS** (Scale ¼-inch = 1 mile). Sometimes known as 'Degree sheets' and shown on the Index opposite by the sixteen large squares in the middle of each of which a single letter is circled. These maps are named by quoting the index number and the letter concerned. Their positions on the Index are as follows:—

A E I M
B F J N
C G K O
D H L P

**HALF-INCH MAPS** (Scale ½-inch = 1 mile). Each map covers an area on the Index opposite of four of the smallest squares and has two letters circled in the middle of it. These maps are named by quoting the Index number and letters concerned. Their positions on the Index are as follows:—

| | | | |
|---|---|---|---|
| A/NW, A/NE; | E/NW, E/NE; | I/NW, I/NE; | M/NW, M/NE; |
| A/SW, A/SE; | E/SW, E/SE; | I/SW, I/SE; | M/SW, M/SE; |
| B/NW, B/NE; | F/NW, F/NE; | J/NW, J/NE; | N/NW, N/NE; |
| B/SW, B/SE; | F/SW, F/SE; | J/SW, J/SE; | N/SW, N/SE; |
| C/NW, C/NE; | G/NW, G/NE; | K/NW, K/NE; | O/NW, O/NE; |
| C/SW, C/SE; | G/SW, G/SE; | K/SW, K/SE; | O/SW, O/SE; |
| D/NW, D/NE; | H/NW, H/NE; | L/NW, L/NE; | P/NW, P/NE; |
| D/SW, D/SE; | H/SW, H/SE; | L/SW, L/SE; | P/SW, P/SE. |

**ONE-INCH MAPS** (Scale 1-inch = 1 mile). Shown on the Index opposite by the smallest squares in the middle of each of which is a figure. These maps are named by quoting the Index number and the letter and figure concerned. Their positions on the Index are as follows:—

| | | | |
|---|---|---|---|
| A/1, A/5, A/ 9, A/13, | E/ 1, E/5, E/ 9, E/13, | I/1, I/5, I/ 9, I/13, | M/1, M/5, M/ 9, M/13, |
| A/2, A/6, A/10, A/14, | E/2, E/6, E/10, E/14, | I/2, I/6, I/10, I/14, | M/2, M/6, M/10, M/14, |
| A/3, A/7, A/11, A/15, | E/3, E/7, E/11, E/15, | I/3, I/7, I/11, I/15, | M/3, M/7, M/11, M/15, |
| A/4, A/8, A/12, A/16, | E/4, E/8, E/12, E/16, | I/4, I/8, I/12, I/16, | M/4, M/8, M/12, M/16, |
| B/1, B/5, B/ 9, B/13, | F/ 1, F/5, F/ 9, F/13, | J/1, J/5, J/ 9, J/13, | N/1, N/5, N/ 9, N/13, |
| B/2, B/6, B/10, B/14, | F/2, F/6, F/10, F/14, | J/2, J/6, J/10, J/14, | N/2, N/6, N/10, N/14, |
| B/3, B/7, B/11, B/15, | F/3, F/7, F/11, F/15, | J/3, J/7, J/11, J/15, | N/3, N/7, N/11, N/15, |
| B/4, B/8, B/12, B/16, | F/4, F/8, F/12, F/16, | J/4, J/8, J/12, J/16, | N/4, N/8, N/12, N/16, |
| C/1, C/5, C/ 9, C/13, | G/1, G/5, G/ 9, G/13, | K/1, K/5, K/ 9, K/13, | O/1, O/5, O/ 9, O/13, |
| C/2, C/6, C/10, C/14, | G/2, G/6, G/10, G/14, | K/2, K/6, K/10, K/14, | O/2, O/6, O/10, O/14, |
| C/3, C/7, C/11, C/15, | G/3, G/7, G/11, G/15, | K/3, K/7, K/11, K/15, | O/3, O/7, O/11, O/15, |
| C/4, C/8, C/12, C/16, | G/4, G/8, G/12, G/16, | K/4, K/8, K/12, K/16, | O/4, O/8, O/12, O/16, |
| D/1, D/5, D/ 9, D/13, | H/1, H/5, H/ 9, H/13, | L/1, L/5, L/ 9, L/13, | P/1, P/5, P/ 9, P/13, |
| D/2, D/6, D/10, D/14, | H/2, H/6, H/10, H/14, | L/2, L/6, L/10, L/14, | P/2, P/6, P/10, P/14, |
| D/3, D/7, D/11, D/15, | H/3, H/7, H/11, H/15, | L/3, L/7, L/11, L/15, | P/3, P/7, P/11, P/15, |
| D/4, D/8, D/12, D/16, | H/4, H/8, H/12, H/16, | L/4, L/8, L/12, L/16, | P/4, P/8, P/12, P/16. |

**ONLY MAPS UNDERLINED IN RED ARE AVAILABLE, THE STYLE AND PRICE BEING INDICATED BY THE UNDERLINING AS EXPLAINED BELOW:—**

| | | | |
|---|---|---|---|
| (a) ═══ MODERN STYLE CONTOURED MAPS IN COLOURS from surveys since 1905. | ¼-inch maps | ... | Rs. 1/8 each |
| | ½-inch " | ... | " 2/- " |
| (b) ── MODERN STYLE MAPS but partly older or less reliable than (a). | 1-inch " | ... | " 1/8 " |

N.B.—(1) Modern style maps, (a) and (b) above, measure about 24 by 19 inches. Many old style maps, (c) above, are double width and cover the area of two modern style maps. They are shown by continuous underlining below the two maps concerned.

(2) Incomplete maps, except when the blank area is sea, are shown by dotted letters and figures.

| | | |
|---|---|---|
| (c) - - - OLD STYLE MAPS MOSTLY IN BLACK ONLY from surveys prior to 1905. | ¼-inch maps | Single width Re. 1/- each. |
| | ½-inch " | |
| | 1-inch " | Double width Rs. 1/8 each. |

(3) The boundaries on old style maps, (c) above, can be specially hand coloured at an extra charge of Annas -/8/- single width and Re. 1/- double width per copy.

(4) For further details regarding these maps, see page 4 of the map catalogue.

**HOW TO ORDER A MAP.** Consult the index and explanation opposite and the lists above. Select the most suitable map available. Send your order to the MAP SALES OFFICE, 13, WOOD STREET, CALCUTTA, or any other Survey of India Office or authorized agent. Maps are usually supplied per V.P.P. to the public and on book-debit to Government Departments (see page 6 of the map catalogue).

**GRID AND MESH.** Certain maps of military importance can be supplied gridded or meshed. In most cases -/8/- annas extra per copy is charged (see page 7 of the map catalogue).

**MAP MOUNTING.** Maps can be mounted on cloth either singly or several joined together to form a combined map in various styles (see page 5 of the map catalogue).

**OTHER MAPS.** For other maps of this area, except forest maps, see the plates and appendices of the map catalogue. For forest maps enquire from the FOREST MAP OFFICE, SURVEY OF INDIA, DEHRA DUN.

**WHEN NAMING A MAP NEVER FORGET TO INCLUDE THE INDEX NUMBER—IN THIS CASE No. 95**

CC-0. Jangamwadi Math Collection. Digitized by eGangotri

INDEX
No. 95.

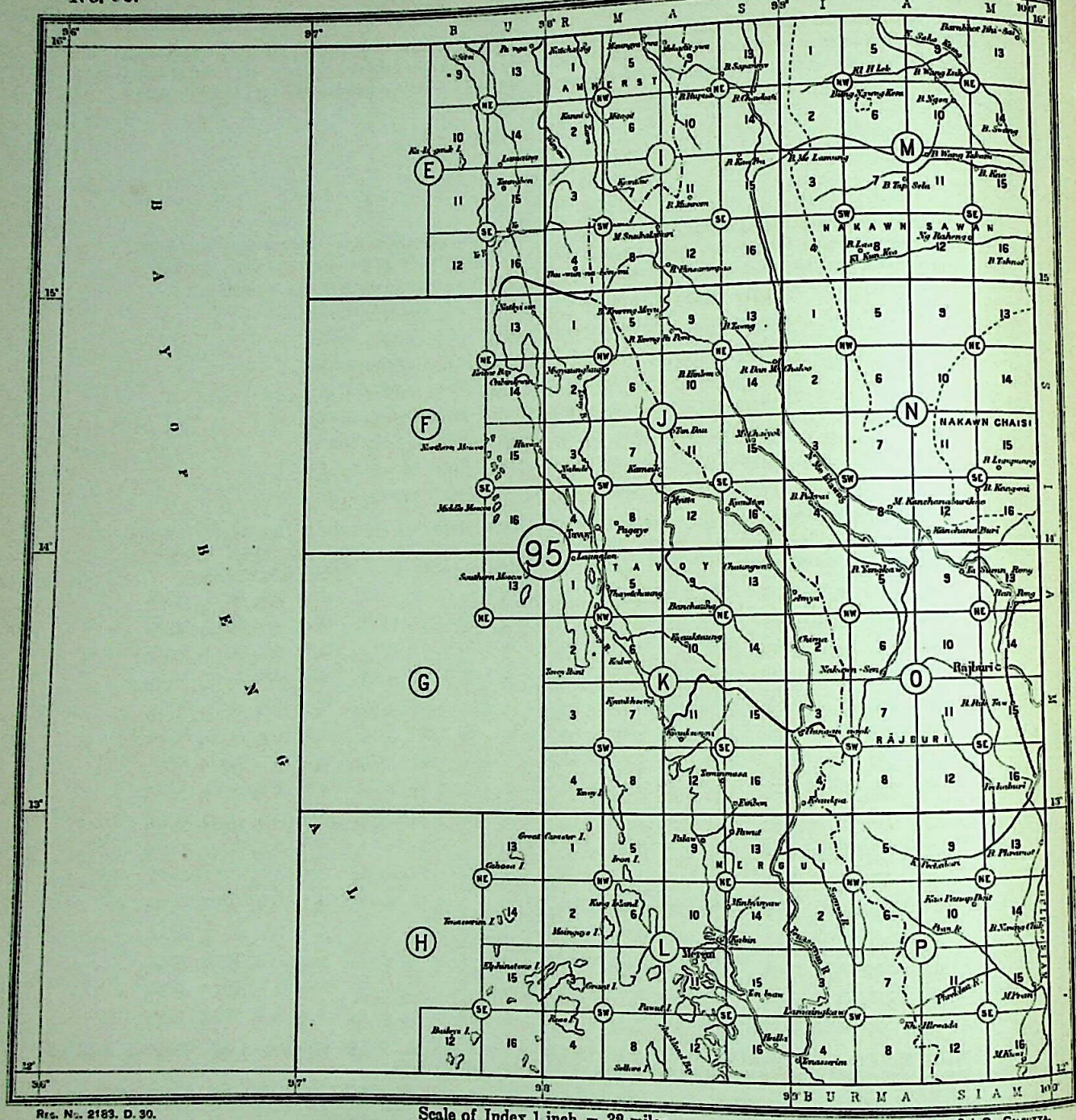


Reg. No. 2183. D. 30.

Scale of Index 1 inch = 32 miles.

Engd. & Helio. S. I. O., Calcutta.

This index is a quarter size skeleton of Geographical map No. 95 of the "1/M" or "INDIA AND ADJACENT COUNTRIES SERIES", (see plate 5 of the map catalogue).

INDEX TO ADJOINING INDEXES

| | | |
|---|---|---|
| 85 | 94 | 103 |
| 86 | 95 | 104 |
| 87 | 96 | 105 |

For maps of the same area, on topographical scales, please see the page opposite.

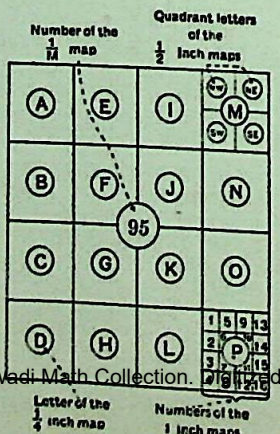


## HOW TO NAME A MAP.

*Example*—The maps which include Mergui are:—

(1) The 1/M map ... 95.
(2) The quarter-inch map 95 L.
(3) The half-inch map ... 95 L/SE.
(4) The one-inch map ... 95 L/11.

*Apply for Maps to:—*

MAP SALES OFFICE,
13 Wood Street, CALCUTTA,
(Telegram—SURMAPS)
or to any other Survey of India Office or authorized agent (see page 1 of the map catalogue).

CC-0. Jangamwadi Math Collection. Digitized by eGangotri

# TOPOGRAPHICAL MAPS.

**QUARTER-INCH MAPS** (Scale ¼-inch = 1 mile). Sometimes known as 'Degree sheets' and shown on the Index opposite by the sixteen large squares in the middle of each of which a single letter is circled. These maps are named by quoting the index number and the letter concerned. Their positions on the Index are as follows:—

A E I M
B F J N
C G K O
D H L P

**HALF-INCH MAPS** (Scale ½-inch = 1 mile). Each map covers an area on the Index opposite of four of the smallest squares and has two letters circled in the middle of it. These maps are named by quoting the Index number and letters concerned. Their positions on the Index are as follows:—

| | | | |
|---|---|---|---|
| A/NW, A/NE; | E/NW, E/NE; | I/NW, I/NE; | M/NW, M/NE; |
| A/SW, A/SE; | E/SW, E/SE; | I/SW, I/SE; | M/SW, M/SE; |
| B/NW, B/NE; | F/NW, F/NE; | J/NW, J/NE; | N/NW, N/NE; |
| B/SW, B/SE; | F/SW, F/SE; | J/SW, J/SE; | N/SW, N/SE; |
| C/NW, C/NE; | G/NW, G/NE; | K/NW, K/NE; | O/NW, O/NE; |
| C/SW, C/SE; | G/SW, G/SE; | K/SW, K/SE; | O/SW, O/SE; |
| D/NW, D/NE; | H/NW, H/NE; | L/NW, L/NE; | P/NW, P/NE; |
| D/SW, D/SE; | H/SW, H/SE; | L/SW, L/SE; | P/SW, P/SE. |

**ONE-INCH MAPS** (Scale 1-inch = 1 mile). Shown on the Index opposite by the smallest squares in the middle of each of which is a figure. These maps are named by quoting the Index number and the letter and figure concerned. Their positions on the Index are as follows:—

| | | | |
|---|---|---|---|
| A/1, A/5, A/ 9, A/13, | E/ 1, E/5, E/ 9, E/13, | I/1, I/5, I/ 9, I/13, | M/1, M/5, M/ 9, M/13, |
| A/2, A/6, A/10, A/14, | E/2, E/6, E/10, E/14, | I/2, I/6, I/10, I/14, | M/2, M/6, M/10, M/14, |
| A/3, A/7, A/11, A/15, | E/3, E/7, E/11, E/15, | I/3, I/7, I/11, I/15, | M/3, M/7, M/11, M/15, |
| A/4, A/8, A/12, A/16, | E/4, E/8, E/12, E/16, | I/4, I/8, I/12, I/16, | M/4, M/8, M/12, M/16, |
| B/1, B/5, B/ 9, B/13, | F/ 1, F/5, F/ 9, F/13, | J/1, J/5, J/ 9, J/13, | N/1, N/5, N/ 9, N/13, |
| B/2, B/6, B/10, B/14, | F/2, F/6, F/10, F/14, | J/2, J/6, J/10, J/14, | N/2, N/6, N/10, N/14, |
| B/3, B/7, B/11, B/15, | F/3, F/7, F/11, F/15, | J/3, J/7, J/11, J/15, | N/3, N/7, N/11, N/15, |
| B/4, B/8, B/12, B/16, | F/4, F/8, F/12, F/16, | J/4, J/8, J/12, J/16, | N/4, N/8, N/12, N/16, |
| C/1, C/5, C/ 9, C/13, | G/1, G/5, G/ 9, G/13, | K/1, K/5, K/ 9, K/13, | O/1, O/5, O/ 9, O/13, |
| C/2, C/6, C/10, C/14, | G/2, G/6, G/10, G/14, | K/2, K/6, K/10, K/14, | O/2, O/6, O/10, O/14, |
| C/3, C/7, C/11, C/15, | G/3, G/7, G/11, G/15, | K/3, K/7, K/11, K/15, | O/3, O/7, O/11, O/15, |
| C/4, C/8, C/12, C/16, | G/4, G/8, G/12, G/16, | K/4, K/8, K/12, K/16, | O/4, O/8, O/12, O/16, |
| D/1, D/5, D/ 9, D/13, | H/1, H/5, H/ 9, H/13, | L/1, L/5, L/ 9, L/13, | P/1, P/5, P/ 9, P/13, |
| D/2, D/6, D/10, D/14, | H/2, H/6, H/10, H/14, | L/2, L/6, L/10, L/14, | P/2, P/6, P/10, P/14, |
| D/3, D/7, D/11, D/15, | H/3, H/7, H/11, H/15, | L/3, L/7, L/11, L/15, | P/3, P/7, P/11, P/15, |
| D/4, D/8, D/12, D/16, | H/4, H/8, H/12, H/16, | L/4, L/8, L/12, L/16, | P/4, P/8, P/12, P/16. |

**ONLY MAPS UNDERLINED IN RED ARE AVAILABLE, THE STYLE AND PRICE BEING INDICATED BY THE UNDERLINING AS EXPLAINED BELOW:—**

(a) ═══ MODERN STYLE CONTOURED MAPS IN COLOURS from surveys since 1905.
- ½-inch maps ... Rs. 1/8 each
- ¼-inch " ... " 2/- "

(b) ——— MODERN STYLE MAPS but partly older or less reliable than (a).
- 1-inch " ... " 1/8 "

(c) – – – OLD STYLE MAPS MOSTLY IN BLACK ONLY from surveys prior to 1905.
- ½-inch maps — Single width Re. 1/- each.
- ¼-inch " — Single width Re. 1/- each.
- 1-inch " — Double width Rs. 1/8 each.

N.B.—(1) Modern style maps, (a) and (b) above, measure about 24 by 19 inches. Many old style maps, (c) above, are double width and cover the area of two modern style maps. They are shown by continuous underlining below the two maps concerned.

(2) Incomplete maps, except when the blank area is sea, are shown by dotted letters and figures.

(3) The boundaries on old style maps, (c) above, can be specially hand coloured at an extra charge of Annas -/8/- single width and Re. 1/- double width per copy.

(4) For further details regarding these maps, see page 4 of the map catalogue.

**HOW TO ORDER A MAP.** Consult the index and explanation opposite and the lists above. Select the most suitable map available. Send your order to the MAP SALES OFFICE, 13, WOOD STREET, CALCUTTA, or any other Survey of India Office or authorized agent. Maps are usually supplied per V.P.P. to the public and on book-debit to Government Departments (see page 6 of the map catalogue).

**GRID AND MESH.** Certain maps of military importance can be supplied gridded or meshed. In most cases -/8/- annas extra per copy is charged (see page 7 of the map catalogue).

**MAP MOUNTING.** Maps can be mounted on cloth either singly or several joined together to form a combined map in various styles (see page 5 of the map catalogue).

**OTHER MAPS.** For other maps of this area, except forest maps, see the plates and appendices of the map catalogue. For forest maps enquire from the FOREST MAP OFFICE, SURVEY OF INDIA, DEHRA DUN.

**WHEN NAMING A MAP NEVER FORGET TO INCLUDE THE INDEX NUMBER—IN THIS CASE No. 95**

CC-0. Jangamwadi Math Collection. Digitized by eGangotri

INDEX
No. 96.

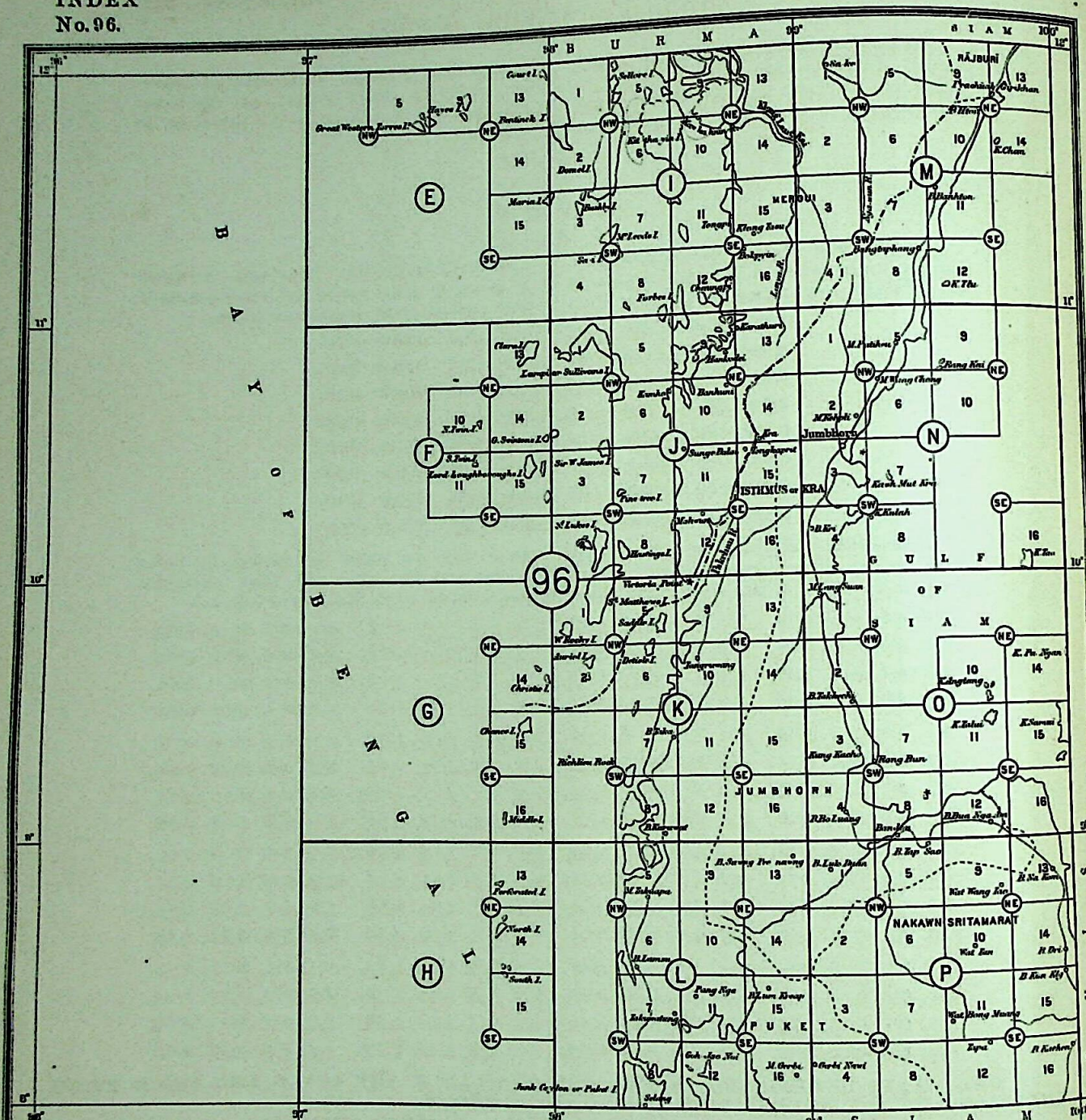


Reg. No. 2183. D. 30.

Scale of Index 1 inch = 32 miles.

Engd. & Helio. S. I. O., Calcutta.

This index is a quarter size skeleton of Geographical map No. 96 of the "1/M" or "INDIA AND ADJACENT COUNTRIES SERIES", (see plate 5 of the map catalogue).

INDEX TO ADJOINING INDEXES

| | | |
|---|---|---|
| 86 | 95 | 104 |
| 87 | 96 | 105 |
| 88 | 97 | 106 |

For maps of the same area, on topographical scales, please see the page opposite.

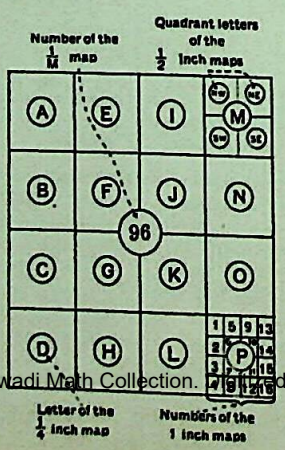


## HOW TO NAME A MAP.

*Example*—The maps which include Jumbhorn are:—

(1) The 1/M map ... 96.
(2) The quarter-inch map 96 N.
(3) The half-inch map ... 96 N/SW.
(4) The one-inch map ... 96 N/3.

*Apply for Maps to:—*

MAP SALES OFFICE,
13 Wood Street, CALCUTTA,
(Telegram—SURMAPS)
or to any other Survey of India Office or authorized agent (see page 1 of the map catalogue).

CC-0. Jangamwadi Math Collection. Digitized by eGangotri

# TOPOGRAPHICAL MAPS.

**QUARTER-INCH MAPS** (Scale ¼-inch = 1 mile). Sometimes known as 'Degree sheets' and shown on the Index opposite by the sixteen large squares in the middle of each of which a single letter is circled. These maps are named by quoting the index number and the letter concerned. Their positions on the Index are as follows:—

A E I M
B F J N
C G K O
D H L P

**HALF-INCH MAPS** (Scale ½-inch = 1 mile). Each map covers an area on the Index opposite of four of the smallest squares and has two letters circled in the middle of it. These maps are named by quoting the Index number and letters concerned. Their positions on the Index are as follows:—

A/NW, A/NE; E/NW, E/NE; I/NW, I/NE; M/NW, M/NE;
A/SW, A/SE; E/SW, E/SE; I/SW, I/SE; M/SW, M/SE;
B/NW, B/NE; F/NW, F/NE; J/NW, J/NE; N/NW, N/NE;
B/SW, B/SE; F/SW, F/SE; J/SW, J/SE; N/SW, N/SE;
C/NW, C/NE; G/NW, G/NE; K/NW, K/NE; O/NW, O/NE;
C/SW, C/SE; G/SW, G/SE; K/SW, K/SE; O/SW, O/SE;
D/NW, D/NE; H/NW, H/NE; L/NW, L/NE; P/NW, P/NE;
D/SW, D/SE; H/SW, H/SE; L/SW, L/SE; P/SW, P/SE.

**ONE-INCH MAPS** (Scale 1-inch = 1 mile). Shown on the Index opposite by the smallest squares in the middle of each of which is a figure. These maps are named by quoting the Index number and the letter and figure concerned. Their positions on the Index are as follows:—

| | | | |
|---|---|---|---|
| A/1, A/5, A/9, A/13, | E/1, E/5, E/9, E/13, | I/1, I/5, I/9, I/13, | M/1, M/5, M/9, M/13, |
| A/2, A/6, A/10, A/14, | E/2, E/6, E/10, E/14, | I/2, I/6, I/10, I/14, | M/2, M/6, M/10, M/14, |
| A/3, A/7, A/11, A/15, | E/3, E/7, E/11, E/15, | I/3, I/7, I/11, I/15, | M/3, M/7, M/11, M/15, |
| A/4, A/8, A/12, A/16, | E/4, E/8, E/12, E/16, | I/4, I/8, I/12, I/16, | M/4, M/8, M/12, M/16, |
| B/1, B/5, B/9, B/13, | F/1, F/5, F/9, F/13, | J/1, J/5, J/9, J/13, | N/1, N/5, N/9, N/13, |
| B/2, B/6, B/10, B/14, | F/2, F/6, F/10, F/14, | J/2, J/6, J/10, J/14, | N/2, N/6, N/10, N/14, |
| B/3, B/7, B/11, B/15, | F/3, F/7, F/11, F/15, | J/3, J/7, J/11, J/15, | N/3, N/7, N/11, N/15, |
| B/4, B/8, B/12, B/16, | F/4, F/8, F/12, F/16, | J/4, J/8, J/12, J/16, | N/4, N/8, N/12, N/16, |
| C/1, C/5, C/9, C/13, | G/1, G/5, G/9, G/13, | K/1, K/5, K/9, K/13, | O/1, O/5, O/9, O/13, |
| C/2, C/6, C/10, C/14, | G/2, G/6, G/10, G/14, | K/2, K/6, K/10, K/14, | O/2, O/6, O/10, O/14, |
| C/3, C/7, C/11, C/15, | G/3, G/7, G/11, G/15, | K/3, K/7, K/11, K/15, | O/3, O/7, O/11, O/15, |
| C/4, C/8, C/12, C/16, | G/4, G/8, G/12, G/16, | K/4, K/8, K/12, K/16, | O/4, O/8, O/12, O/16, |
| D/1, D/5, D/9, D/13, | H/1, H/5, H/9, H/13, | L/1, L/5, L/9, L/13, | P/1, P/5, P/9, P/13, |
| D/2, D/6, D/10, D/14, | H/2, H/6, H/10, H/14, | L/2, L/6, L/10, L/14, | P/2, P/6, P/10, P/14, |
| D/3, D/7, D/11, D/15, | H/3, H/7, H/11, H/15, | L/3, L/7, L/11, L/15, | P/3, P/7, P/11, P/15, |
| D/4, D/8, D/12, D/16, | H/4, H/8, H/12, H/16, | L/4, L/8, L/12, L/16, | P/4, P/8, P/12, P/16. |

**ONLY MAPS UNDERLINED IN RED ARE AVAILABLE, THE STYLE AND PRICE BEING INDICATED BY THE UNDERLINING AS EXPLAINED BELOW:—**

(a) ═══ MODERN STYLE CONTOURED MAPS IN COLOURS from surveys since 1905.
(b) ═══ MODERN STYLE MAPS but partly older or less reliable than (a).

| | | |
|---|---|---|
| ¼-inch maps | ... | Rs. 1/8 each |
| ½-inch " | ... | " 2/- " |
| 1-inch " | ... | " 1/8 " |

(c) – – – OLD STYLE MAPS MOSTLY IN BLACK ONLY from surveys prior to 1905.

| | |
|---|---|
| ¼-inch maps | Single width Re. 1/- each. |
| ½-inch " | |
| 1-inch " | Double width Rs. 1/8 each. |

*N.B.*—(1) Modern style maps, (a) and (b) above, measure about 24 by 19 inches. Many old style maps, (c) above, are double width and cover the area of two modern style maps. They are shown by continuous underlining below the two maps concerned.

(2) Incomplete maps, except when the blank area is sea, are shown by dotted letters and figures.

(3) The boundaries on old style maps, (c) above, can be specially hand coloured at an extra charge of Annas -/8/- single width and Re. 1/- double width per copy.

(4) For further details regarding these maps, see page 4 of the map catalogue.

**HOW TO ORDER A MAP.** Consult the index and explanation opposite and the lists above. Select the most suitable map available. Send your order to the MAP SALES OFFICE, 13, WOOD STREET, CALCUTTA, or any other Survey of India Office or authorized agent. Maps are usually supplied per V.P.P. to the public and on book-debit to Government Departments (see page 6 of the map catalogue).

**GRID AND MESH.** Certain maps of military importance can be supplied gridded or meshed. In most cases -/3/- annas extra per copy is charged (see page 7 of the map catalogue).

**MAP MOUNTING.** Maps can be mounted on cloth either singly or several joined together to form a combined map in various styles (see page 5 of the map catalogue).

**OTHER MAPS.** For other maps of this area, except forest maps, see the plates and appendices of the map catalogue. For forest maps enquire from the FOREST MAP OFFICE, SURVEY OF INDIA, DEHRA DUN.

CC-0. Jangamwadi Math Collection. Digitized by eGangotri

**WHEN NAMING A MAP NEVER FORGET TO INCLUDE THE INDEX NUMBER—IN THIS CASE No. 96**

INDEX
No. 101.

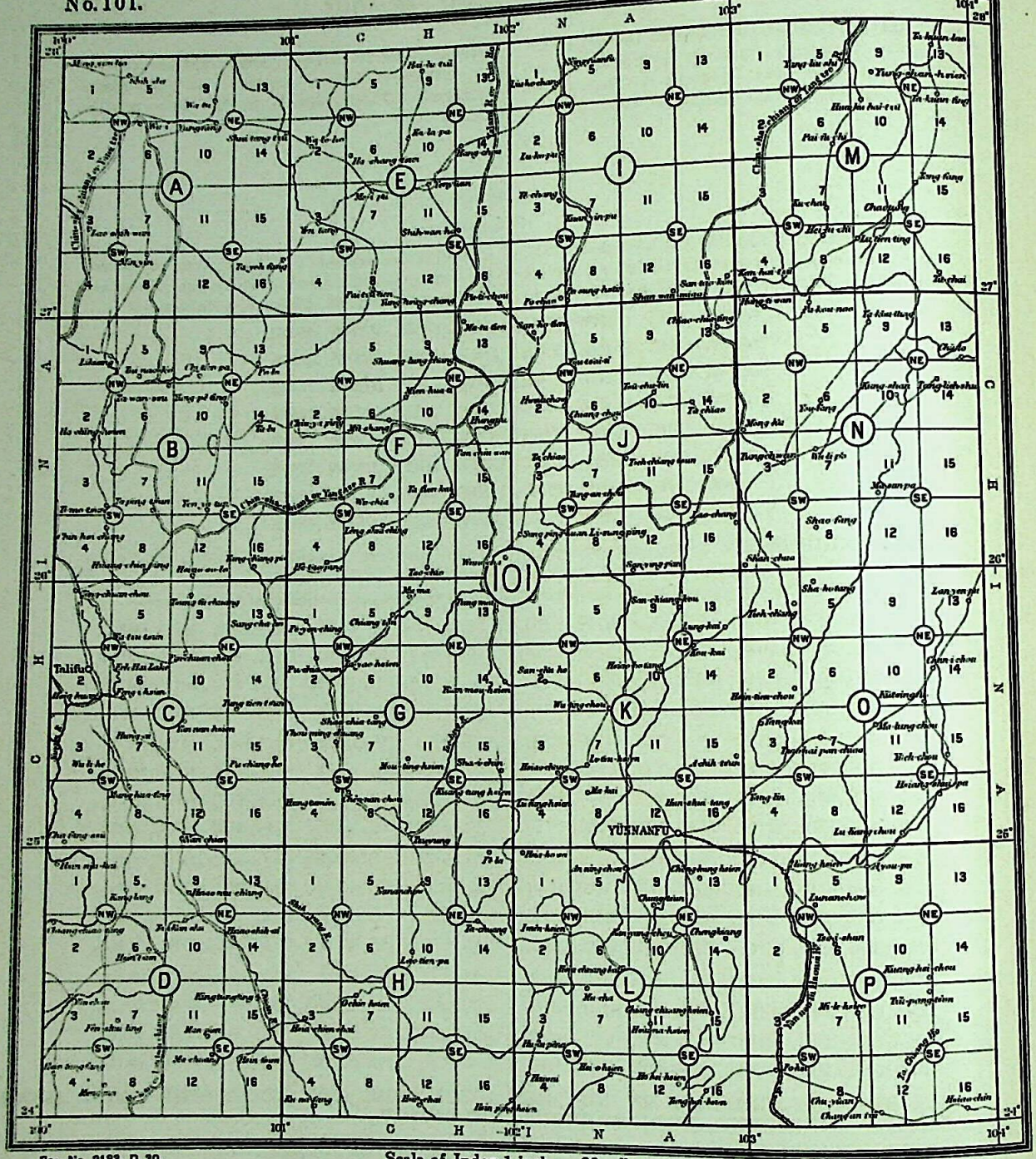


Rec. No. 2183. D. 30.

Scale of Index 1 inch = 32 miles.

Engd. & Helio. S. I. O., Calcutta.

This index is a quarter size skeleton of Geographical map No. 101 of the "1/M" or "INDIA AND ADJACENT COUNTRIES SERIES", (see plate 5 of the map catalogue).

INDEX TO ADJOINING INDEXES

| | | |
|---|---|---|
| 91 | 100 | 109 |
| 92 | 101 | 110 |
| 93 | 102 | 111 |

For maps of the same area, on topographical scales, please see the page opposite.

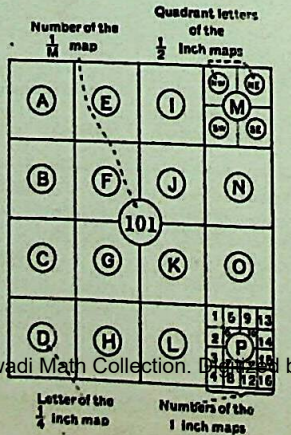


## HOW TO NAME A MAP.

*Example*—The maps which include Yünnanfu are:—

| | | |
|---|---|---|
| (1) | The 1/M map ... | 101. |
| (2) | The quarter-inch map | 101 K. |
| (3) | The half-inch map ... | 101 K/SE. |
| (4) | The one-inch map ... | 101 K/12. |

*Apply for Maps to:—*

MAP SALES OFFICE,
13 Wood Street, CALCUTTA,
(Telegram—SURMAPS)
or to any other Survey of India Office or authorized agent (see page 1 of the map catalogue).

CC-0. Jangamwadi Math Collection. Digitized by eGangotri

# TOPOGRAPHICAL MAPS.

**QUARTER-INCH MAPS** (Scale ¼-inch = 1 mile). Sometimes known as 'Degree sheets' and shown on the Index opposite by the sixteen large squares in the middle of each of which a single letter is circled. These maps are named by quoting the index number and the letter concerned. Their positions on the Index are as follows:—

| | |
|---|---|
| A | E I M |
| B | F J N |
| C | G K O |
| D | H L P |

**HALF-INCH MAPS** (Scale ½-inch = 1 mile). Each map covers an area on the Index opposite of four of the smallest squares and has two letters circled in the middle of it. These maps are named by quoting the Index number and letters concerned. Their positions on the Index are as follows:—

| | | | |
|---|---|---|---|
| A/NW, | A/NE; | E/NW, E/NE; | I/NW, I/NE; M/NW, M/NE; |
| A/SW, | A/SE; | E/SW, E/SE; | I/SW, I/SE; M/SW, M/SE; |
| B/NW, | B/NE; | F/NW, F/NE; | J/NW, J/NE; N/NW, N/NE; |
| B/SW, | B/SE; | F/SW, F/SE; | J/SW, J/SE; N/SW, N/SE; |
| C/NW, | C/NE; | G/NW, G/NE; | K/NW, K/NE; O/NW, O/NE; |
| C/SW, | C/SE; | G/SW, G/SE; | K/SW, K/SE; O/SW, O/SE; |
| D/NW, | D/NE; | H/NW, H/NE; | L/NW, L/NE; P/NW, P/NE; |
| D/SW, | D/SE; | H/SW, H/SE; | L/SW, L/SE; P/SW, P/SE. |

**ONE-INCH MAPS** (Scale 1-inch = 1 mile). Shown on the Index opposite by the smallest squares in the middle of each of which is a figure. These maps are named by quoting the Index number and the letter and figure concerned. Their positions on the Index are as follows:—

| | | | |
|---|---|---|---|
| A/1, A/5, A/9, A/13, | E/1, E/5, E/9, E/13, | I/1, I/5, I/9, I/13, | M/1, M/5, M/9, M/13, |
| A/2, A/6, A/10, A/14, | E/2, E/6, E/10, E/14, | I/2, I/6, I/10, I/14, | M/2, M/6, M/10, M/14, |
| A/3, A/7, A/11, A/15, | E/3, E/7, E/11, E/15, | I/3, I/7, I/11, I/15, | M/3, M/7, M/11, M/15, |
| A/4, A/8, A/12, A/16, | E/4, E/8, E/12, E/16, | I/4, I/8, I/12, I/16, | M/4, M/8, M/12, M/16, |
| B/1, B/5, B/9, B/13, | F/1, F/5, F/9, F/13, | J/1, J/5, J/9, J/13, | N/1, N/5, N/9, N/13, |
| B/2, B/6, B/10, B/14, | F/2, F/6, F/10, F/14, | J/2, J/6, J/10, J/14, | N/2, N/6, N/10, N/14, |
| B/3, B/7, B/11, B/15, | F/3, F/7, F/11, F/15, | J/3, J/7, J/11, J/15, | N/3, N/7, N/11, N/15, |
| B/4, B/8, B/12, B/16, | F/4, F/8, F/12, F/16, | J/4, J/8, J/12, J/16, | N/4, N/8, N/12, N/16, |
| C/1, C/5, C/9, C/13, | G/1, G/5, G/9, G/13, | K/1, K/5, K/9, K/13, | O/1, O/5, O/9, O/13, |
| C/2, C/6, C/10, C/14, | G/2, G/6, G/10, G/14, | K/2, K/6, K/10, K/14, | O/2, O/6, O/10, O/14, |
| C/3, C/7, C/11, C/15, | G/3, G/7, G/11, G/15, | K/3, K/7, K/11, K/15, | O/3, O/7, O/11, O/15, |
| C/4, C/8, C/12, C/16, | G/4, G/8, G/12, G/16, | K/4, K/8, K/12, K/16, | O/4, O/8, O/12, O/16, |
| D/1, D/5, D/9, D/13, | H/1, H/5, H/9, H/13, | L/1, L/5, L/9, L/13, | P/1, P/5, P/9, P/13, |
| D/2, D/6, D/10, D/14, | H/2, H/6, H/10, H/14, | L/2, L/6, L/10, L/14, | P/2, P/6, P/10, P/14, |
| D/3, D/7, D/11, D/15, | H/3, H/7, H/11, H/15, | L/3, L/7, L/11, L/15, | P/3, P/7, P/11, P/15, |
| D/4, D/8, D/12, D/16, | H/4, H/8, H/12, H/16, | L/4, L/8, L/12, L/16, | P/4, P/8, P/12, P/16. |

**ONLY MAPS UNDERLINED IN RED ARE AVAILABLE, THE STYLE AND PRICE BEING INDICATED BY THE UNDERLINING AS EXPLAINED BELOW:—**

| | | | |
|---|---|---|---|
| (a) ═══ MODERN STYLE CONTOURED MAPS IN COLOURS from surveys since 1905. | ½-inch maps | ... | Rs. 1/8 each |
| | ½-inch " | ... | " 2/- " |
| (b) ——— MODERN STYLE MAPS but partly older or less reliable than (a). | 1-inch " | ... | " 1/8 " |

(c) - - - OLD STYLE MAPS MOSTLY IN BLACK ONLY from surveys prior to 1905.

| | |
|---|---|
| ½-inch maps | Single width Re. 1/- each. |
| ½-inch " | |
| 1-inch " | Double width Rs. 1/8 each. |

*N.B.*—(1) Modern style maps, (a) and (b) above, measure about 24 by 19 inches. Many old style maps, (c) above, are double width and cover the area of two modern style maps. They are shown by continuous underlining below the two maps concerned.

(2) Incomplete maps, except when the blank area is sea, are shown by dotted letters and figures.

(3) The boundaries on old style maps, (c) above, can be specially hand coloured at an extra charge of Annas -/8/- single width and Re. 1/- double width per copy.

(4) For further details regarding these maps, see page 4 of the map catalogue.

**HOW TO ORDER A MAP.** Consult the index and explanation opposite and the lists above. Select the most suitable map available. Send your order to the MAP SALES OFFICE, 13, WOOD STREET, CALCUTTA, or any other Survey of India Office or authorized agent. Maps are usually supplied per V.P.P. to the public and on book-debit to Government Departments (see page 6 of the map catalogue).

**GRID AND MESH.** Certain maps of military importance can be supplied gridded or meshed In most cases -/8/- annas extra per copy is charged (see page 7 of the map catalogue).

**MAP MOUNTING.** Maps can be mounted on cloth either singly or several joined together to form a combined map in various styles (see page 5 of the map catalogue).

**OTHER MAPS.** For other maps of this area, except forest maps, see the plates and appendices of the map catalogue. For forest maps enquire from the FOREST MAP OFFICE, SURVEY OF INDIA, DEHRA DUN.

CC-0. Jangamwadi Math Collection. Digitized by eGangotri

**WHEN NAMING A MAP NEVER FORGET TO INCLUDE THE INDEX NUMBER—IN THIS CASE No. 101**

INDEX
No. 102.




Rrs. No. 2183. D. 30.

Scale of Index 1 inch = 32 miles.

ENGD. & HELIO. S. I. O., CALCUTTA.

This index is a quarter size skeleton of Geographical map No. 102 of the "1/M" or "INDIA AND ADJACENT COUNTRIES SERIES", (see plate 5 of the map catalogue).

INDEX TO ADJOINING INDEXES

| | | |
|---|---|---|
| 92 | 101 | 110 |
| 93 | 102 | 111 |
| 94 | 103 | 112 |

For maps of the same area, on topographical scales, please see the page opposite.

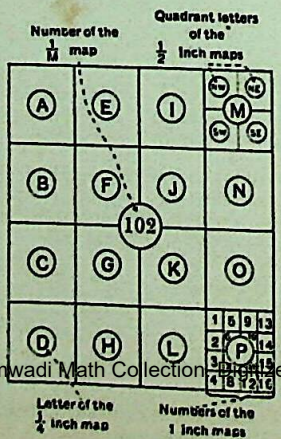


## HOW TO NAME A MAP.

*Example*—The maps which include Puerhfu are:—

(1) The 1/M map ... 102.
(2) The quarter-inch map 102 E.
(3) The half-inch map ... 102 E/SW.
(4) The one-inch map ... 102 E/4.

*Apply for Maps to:—*

MAP SALES OFFICE,
13 Wood Street, CALCUTTA,
(Telegram—SURMAPS)
or to any other Survey of India Office or authorized agent (see page 1 of the map catalogue).

CC-0. Jangamwadi Math Collection. Digitized by eGangotri

# TOPOGRAPHICAL MAPS.

**QUARTER-INCH MAPS** (Scale ¼-inch = 1 mile). Sometimes known as 'Degree sheets' and shown on the Index opposite by the sixteen large squares in the middle of each of which a single letter is circled. These maps are named by quoting the index number and the letter concerned. Their positions on the Index are as follows:—

A E I M
B F J N
C G K O
D H L P

**HALF-INCH MAPS** (Scale ½-inch = 1 mile). Each map covers an area on the Index opposite of four of the smallest squares and has two letters circled in the middle of it. These maps are named by quoting the Index number and letters concerned. Their positions on the Index are as follows:—

A/NW, A/NE; E/NW, E/NE; I/NW, I/NE; M/NW, M/NE;
A/SW, A/SE; E/SW, E/SE; I/SW, I/SE; M/SW, M/SE;
B/NW, B/NE; F/NW, F/NE; J/NW, J/NE; N/NW, N/NE;
B/SW, B/SE; F/SW, F/SE; J/SW, J/SE; N/SW, N/SE;
C/NW, C/NE; G/NW, G/NE; K/NW, K/NE; O/NW, O/NE;
C/SW, C/SE; G/SW, G/SE; K/SW, K/SE; O/SW, O/SE;
D/NW, D/NE; H/NW, H/NE; L/NW, L/NE; P/NW, P/NE;
D/SW, D/SE; H/SW, H/SE; L/SW, L/SE; P/SW, P/SE.

**ONE-INCH MAPS** (Scale 1-inch = 1 mile). Shown on the Index opposite by the smallest squares in the middle of each of which is a figure. These maps are named by quoting the Index number and the letter and figure concerned. Their positions on the Index are as follows:—

| | | | |
|---|---|---|---|
| A/1, A/5, A/9, A/13, | E/1, E/5, E/9, E/13, | I/1, I/5, I/9, I/13, | M/1, M/5, M/9, M/13, |
| A/2, A/6, A/10, A/14, | E/2, E/6, E/10, E/14, | I/2, I/6, I/10, I/14, | M/2, M/6, M/10, M/14, |
| A/3, A/7, A/11, A/15, | E/3, E/7, E/11, E/15, | I/3, I/7, I/11, I/15, | M/3, M/7, M/11, M/15, |
| A/4, A/8, A/12, A/16, | E/4, E/8, E/12, E/16, | I/4, I/8, I/12, I/16, | M/4, M/8, M/12, M/16, |
| B/1, B/5, B/9, B/13, | F/1, F/5, F/9, F/13, | J/1, J/5, J/9, J/13, | N/1, N/5, N/9, N/13, |
| B/2, B/6, B/10, B/14, | F/2, F/6, F/10, F/14, | J/2, J/6, J/10, J/14, | N/2, N/6, N/10, N/14, |
| B/3, B/7, B/11, B/15, | F/3, F/7, F/11, F/15, | J/3, J/7, J/11, J/15, | N/3, N/7, N/11, N/15, |
| B/4, B/8, B/12, B/16, | F/4, F/8, F/12, F/16, | J/4, J/8, J/12, J/16, | N/4, N/8, N/12, N/16, |
| C/1, C/5, C/9, C/13, | G/1, G/5, G/9, G/13, | K/1, K/5, K/9, K/13, | O/1, O/5, O/9, O/13, |
| C/2, C/6, C/10, C/14, | G/2, G/6, G/10, G/14, | K/2, K/6, K/10, K/14, | O/2, O/6, O/10, O/14, |
| C/3, C/7, C/11, C/15, | G/3, G/7, G/11, G/15, | K/3, K/7, K/11, K/15, | O/3, O/7, O/11, O/15, |
| C/4, C/8, C/12, C/16, | G/4, G/8, G/12, G/16, | K/4, K/8, K/12, K/16, | O/4, O/8, O/12, O/16, |
| D/1, D/5, D/9, D/13, | H/1, H/5, H/9, H/13, | L/1, L/5, L/9, L/13, | P/1, P/5, P/9, P/13, |
| D/2, D/6, D/10, D/14, | H/2, H/6, H/10, H/14, | L/2, L/6, L/10, L/14, | P/2, P/6, P/10, P/14, |
| D/3, D/7, D/11, D/15, | H/3, H/7, H/11, H/15, | L/3, L/7, L/11, L/15, | P/3, P/7, P/11, P/15, |
| D/4, D/8, D/12, D/16, | H/4, H/8, H/12, H/16, | L/4, L/8, L/12, L/16, | P/4, P/8, P/12, P/16. |

**ONLY MAPS UNDERLINED IN RED ARE AVAILABLE, THE STYLE AND PRICE BEING INDICATED BY THE UNDERLINING AS EXPLAINED BELOW:—**

| | | | |
|---|---|---|---|
| (a) ═══ MODERN STYLE CONTOURED MAPS IN COLOURS from surveys since 1905. | ¼-inch maps | ... | Rs. 1/8 each |
| | ½-inch " | ... | " 2/- " |
| (b) ═══ MODERN STYLE MAPS but partly older or less reliable than (a). | 1-inch " | ... | " 1/8 " |

| | | |
|---|---|---|
| (c) --- --- OLD STYLE MAPS MOSTLY IN BLACK ONLY from surveys prior to 1905. | ¼-inch maps | Single width Re. 1/- each. |
| | ½-inch " | |
| | 1-inch " | Double width Re. 1/8 each. |

*N.B.*—(1) Modern style maps, (a) and (b) above, measure about 24 by 19 inches. Many old style maps, (c) above, are double width and cover the area of two modern style maps. They are shown by continuous underlining below the two maps concerned.

(2) Incomplete maps, except when the blank area is sea, are shown by dotted Letters and figures.

(3) The boundaries on old style maps, (c) above, can be specially hand coloured at an extra charge of Annas -/8/- single width and Re. 1/- double width per copy.

(4) For further details regarding these maps, see page 4 of the map catalogue.

**HOW TO ORDER A MAP.** Consult the index and explanation opposite and the lists above. Select the most suitable map available. Send your order to the MAP SALES OFFICE, 13, WOOD STREET, CALCUTTA, or any other Survey of India Office or authorized agent. Maps are usually supplied per V.P.P. to the public and on book-debit to Government Departments (see page 6 of the map catalogue).

**GRID AND MESH.** Certain maps of military importance can be supplied gridded or meshed In most cases -/8/- annas extra per copy is charged (see page 7 of the map catalogue).

**MAP MOUNTING.** Maps can be mounted on cloth either singly or several joined together to form a combined map in various styles (see page 5 of the map catalogue).

**OTHER MAPS.** For other maps of this area, except forest maps, see the plates and appendices of the map catalogue. For forest maps enquire from the FOREST MAP OFFICE, SURVEY OF INDIA, DEHRA DUN.

CC-0. Jangamwadi Math Collection. Digitized by eGangotri

**WHEN NAMING A MAP NEVER FORGET TO INCLUDE THE INDEX NUMBER—IN THIS CASE No. 102**

CC-0. Jangamwadi Math Collection. Digitized by eGangotri

# APPENDIX 1.

—:o:—

## GENERAL MAPS OF INDIA.

| Serial No. | Map. | Scale. | Date. | No. of sheets in set. | Size of complete Map. | PRICE. Paper. | Mounted on cloth. Book form Limp* cover. | Mounted on cloth. Wall Maps. Varnished. | Mounted on cloth. Wall Maps. Unvarnished. | Remarks. |
|---|---|---|---|---|---|---|---|---|---|---|
| | | | | | | Rs. as. | Rs. as. | Rs. as. | Rs. as. | |
| 1 | India with hills, uncoloured. | 1" = 256 miles | 1915 | 1 | 14" × 14" | 0 8 | 0 12 | 1 4 | 1 2 | |
| 2 | India with hills, coloured | Do. | 1915 | 1 | 14" × 14" | 1 0 | 1 4 | 1 12 | 1 10 | |
| 3 | India without hills, uncoloured. | Do. | 1904 | 1 | 14" × 14" | 0 8 | 0 12 | 1 4 | 1 2 | |
| 4 | India without hills, coloured. | Do. | 1904 | 1 | 14" × 14" | 1 0 | 1 4 | 1 12 | 1 10 | |
| 5 | Layered Map of India, showing mountains. | 1·014" = 192 miles. | 1918 | 1 | 19" × 17" | 1 0 | 1 5 | 1 15 | 1 13 | |
| 6 | Outline Map of India, without hills, uncoloured. | Do. | 1928 | 1 | 17" × 15" | 0 8 | 0 13 | 1 6 | 1 4 | |
| 7 | Outline Map of India, without hills, coloured. | Do. | 1928 | 1 | 17" × 15" | 0 12 | 1 1 | 1 10 | 1 8 | |
| 8 | Outline Map of India, without hills, showing Provinces and Districts, uncoloured. | 1" = 160 miles | 1930 | 1 | 18" × 15" | 0 8 | 0 13 | 1 6 | 1 4 | ~~1st~~ 3rd Edition. |
| 9 | Outline Map of India, without hills, showing Provinces and Districts, coloured. | Do. | 1930 | 1 | 18" × 15" | 1 0 | 1 5 | 2 2 | 2 0 | Do. |
| 10 | Cotton Map of India, No. 1, showing the cotton areas by districts. | Do. | 1918 | 1 | 18" × 15" | 1 0 | 1 5 | 1 14 | 1 12 | |
| 11 | Cotton Map of India, No. 2, showing relative importance of cotton-growing districts. | Do. | 1918 | 1 | 18" × 15" | 1 0 | 1 5 | 1 14 | 1 12 | |
| 12 | Map of India, with hills, uncoloured. | 1" = 128 miles | 1928 | 1 | 27" × 24" | 1 12 | 2 2 | 3 0 | 2 12 | |
| 13 | Map of India, with hills, coloured. | Do. | 1928 | 1 | 27" × 24" | 2 8 | 2 14 | 3 12 | 3 8 | |
| 14 | Tourist Map of India, coloured. | 1" = 80 miles | 1929 | 1 | 30" × 25" | 0 14 | 1 5 | 2 7 | 2 2 | Folded in pictorial paper cover Re. 1 - |
| 15 | Map of India showing Railways open and under construction. | 1" = 67·08 miles. | 1934 ~~1933~~ | 1 | 41" × 32" | 1 8 | 2 2 | 3 11 | 3 4 | Folded in pictorial paper cover Rs. 1 10 - |

*Can also be provided with stiff cover at an additional cost of annas -/7/- per copy for smaller than foolscap size and annas -/14/- for foolscap or larger size.

CC-0. Jangamwadi Math Collection. Digitized by eGangotri

| Serial No. | Map. | Scale. | Date. | No. of sheets in set. | Size of complete Map. | PRICE. Paper. | Mounted on cloth. Book form Limp* cover. | Wall Maps. Varnished. | Wall Maps. Unvarnished. | Remarks. |
|---|---|---|---|---|---|---|---|---|---|---|
| | | | | | | Rs. as. | Rs. as. | Rs. as. | Rs. as. | |
| 16 | Map of India, with hills, uncoloured. | 1" = 64 miles | 1929 | 2 | 43" × 42" | 2 0 | 3 15 | 5 13 | 5 3 | |
| 17 | Map of India, with hills, coloured. | Do. | 1929 | 2 | 43" × 42" | 6 0 | 7 15 | 9 13 | 9 3 | |
| 18 | District Map of India, uncoloured. | Do. | 1930 | 2 | 44" × 40" | 1 0 | 2 14 | 4 12 | 4 2 | 2nd (Revised) Edition. |
| 19 | Disfriet Map of India, coloured. | Do. | 1930 | 2 | 44" × 40" | 2 0 | 3 14 | 5 12 | 5 2 | Do. |
| 20 | Cotton Map of India, showing cotton areas by districts. | Do. | 1930 | 2 | 42" × 41" | 6 0 | 7 13 | 9 9 | 9 0 | |
| 21 | Map of India, uncoloured | 1" = 50 miles | 1928 | 4 | 59" × 54" | 6 0 | 9 4 | 12 2 | 11 0 | |
| 22 | Map of India, coloured | Do. | 1928 | 4 | 59" × 54" | 12 0 | 15 4 | 18 2 | 17 0 | |
| 23 | Road Map of India ... | Do. | 1933 | 1 | 43" × 32" | 1 0 | 1 10 | 2 15 | 2 7 | 3rd (Revised) Edition. Folded in pictorial paper cover Rs. 1/2/-. |
| 24 | Map of India, Layered Edition. | 1" = 32 miles | 1915 | 12 | 7' × 7' | ~~12 0~~ ~~24 0~~ | | ~~24 0~~ ~~36 0~~ | ~~23 0~~ ~~35 0~~ | |
| 25 | Map of India, Political Edition. | Do. | 1928 | 12 | 7' × 7' | 12 0 | | 24 0 | 23 0 | |
| 26 | Map of India, uncoloured. | Do. | 1928 | 12 | 7' × 7' | 6 0 | | 18 0 | 17 0 | |

*Can also be provided with stiff cover at an additional cost of annas -/7/- per copy for smaller than foolscap size and annas -/14/- for foolscap or larger size.

CC-0. Jangamwadi Math Collection. Digitized by eGangotri

# APPENDIX 2.

## PROVINCIAL MAPS.

| Serial No. | Description of map. | Scale. | Date of current edition. | No. of sheets in set. | Size per sheet in inches. | Price per set. Boundaries uncoloured. | Price per set. Boundaries coloured. | Remarks. |
|---|---|---|---|---|---|---|---|---|
| | | | | | | Rs. as. | Rs. as. | |
| 1 | Assam (with hills) ... | 1 / 1,000,000 | 1928 | 1 | 38×33 | ... | 4 0 | 3rd Edition. |
| 2 | Bengal (with hills) ... | Do. | 1930 | 1 | 40×29 | ... | 4 0 | Ditto. |
| 3 | Bengal (with hills) ... | 1 / 2,000,000 | 1928 | 1 | 23×21 | ... | 1 8 | 2nd (Revised) Edition. |
| 4 | Bihar and Orissa (with hills) ... | 1 / 1,000,000 | 1930 | 1 | 43×28 | ... | 4 0 | Ditto. |
| 5 | Bombay including Sind (with hills). | 1 / 1,000,000 | 1925 | 2 | 42×32 / 40×27 | ... | 7 0 | |
| 6 | Burma (in black and brown) ... | 1"=32 miles | 1930 | 1 | 44×27 | 1 8 | ... | 2nd Edition. |
| 7 | Central India (with hills) ... | 1 / 1,000,000 | 1925 | 1 | 41×28 | ... | 5 0 | |
| 8 | Central Provinces (with hills) | Do. | 1930 | 1 | 40×30 | ... | 5 0 | 2nd Edition. |
| 9 | Delhi Province* ... | 1"=1 mile | 1930 | 2 | 36×21 | ... | 3 0 | Folded in pictorial paper cover Rs. 3/2/-. |
| 10 | Hyderabad (with hills) ... | 1 / 1,000,000 | 1928 | 1 | 36×31 | ... | 4 8 | 2nd Edition. |
| 11 | Madras (with hills) ... | Do. | 1924 | 2 | 42×26 / 38×29 | ... | 7 0 | Northern Sec. Rs. 3. Southern ,, Rs. 4. |
| 12 | North-West Frontier Province | Do. | 1933 | 1 | 31×23 | ... | 2 8 | 4th Edition. |
| 13 | Punjab, ~~(without hills)~~ ... | Do. | 1933 / ~~1929~~ | 2 / ~~1~~ | 42½×34 / ~~38×27~~ | ... | 3 0 / ~~5 0~~ | 2nd Revd. Edn. |
| 14 | Punjab (also Delhi and Punjab States) with contours. | 1"=32 miles | 1928 | 1 | 25×25 | ... | 1 12 | 4th Edition. |
| 15 | Rajputana (with hills) ... | 1 / 1,000,000 | 1926 | 2 | 37×23 | ... | 5 0 | |
| 16 | United Provinces ~~(with hills)~~ | Do. | 1934 / ~~1924~~ | 2 / ~~1~~ | 34×37 / ~~37×27~~ | ... | 3 0 / ~~5 0~~ | 2nd Revd. Edn. |

* Gridded copies can also be supplied at annas six per copy extra.

CC-0. Jangamwadi Math Collection. Digitized by eGangotri

# APPENDIX 3.

—:o:—

## DISTRICT MAPS.

### SCALE 1"=4 MILES.

| Serial No. | Description of map. | Year of survey. | Date of edition. | No. of sheets in set. | Price. Boundaries uncoloured. | Price. Boundaries coloured. | Remarks. |
|---|---|---|---|---|---|---|---|
| | | | | | *Rs. as.* | *Rs. as.* | |
| | * BENGAL. | | | | | | |
| | * BIHAR AND ORISSA. | | | | | | |
| | BOMBAY. | | | | | | |
| 1 | Ahmedabad ... ... | 1863-85 | 1905 | 1 | 1 0 | 1 12 | 2nd Edition. |
| 2 | Broach ... ... | ..... | 1904 | 1 | 1 0 | 1 12 | |
| 3 | Kolaba ... ... | 1873-86 | 1906 | 1 | 1 0 | 1 12 | |
| 4 | Nasik ... ... | 1871-76 | 1904 | 1 | ..... | 1 8 | Additions and corrections to 1930. |
| 5 | Ratnagiri ... ... | 1873-80<br>1881-86 | 1902 | 1 | 1 0 | 1 12 | |
| 6 | Satara ... ... | 1873-86 | 1904 | 1 | 1 0 | 1 12 | |
| 7 | Surat ... ... | 1873-85 | 1902 | 1 | 1 0 | 1 12 | |
| | CENTRAL PROVINCES. | | | | | | |
| 8 | Bilaspur ... ... | ..... | 1908 | 2 | 2 0 | 3 8 | Additions and corrections to 1913. |
| 9 | Chanda ... ... | ..... | 1889 | 2 | ..... | 3 8 | Additions and corrections to 1930. |
| 10 | Mandla ... ... | 1872-77 | 1906 | 1 | 1 0 | 1 12 | |
| 11 | Raipur ... ... | ..... | 1883 | 1 | 1 0 | 1 12 | Additions and corrections to 1914. |
| | SIND. | | | | | | |
| 12 | Sukkur ... ... | 1904-05 | 1906 | 1 | 1 0 | 1 12 | |

* Applications for all special District Maps of (*a*) Bengal and of (*b*) Bihar and Orissa, scale 1"=4 miles, should be addressed direct to —
(*a*) The Director of Surveys, Bengal, 41-1 Judge's Court Road, Alipore, Calcutta.
(*b*) The Deputy Director of Surveys, in charge Bihar and Orissa Survey Office, Gulzarbagh, Patna.

CC-0. Jangamwadi Math Collection. Digitized by eGangotri

# APPENDIX 4.

:o:

## CITY AND TOWN GUIDE MAPS.

| Serial No. | Description of map. | Year of survey. | Date of edition. | Scale. | No. of sheets in set. | Price per set. Uncoloured. | Price per set. Coloured. | Remarks. |
|---|---|---|---|---|---|---|---|---|
| | | | | | | Rs. as. | Rs. as. | |
| 1 | Agra Guide Map ... | 1918-19 1924 | 1925 | 4"=1 mile | 1 | ..... | 2 8* | 2nd. (Revised) Edition. |
| 2 | Agra City, Town Guide ... | 1918-19 | 1920 | 1/5,280 | 1 | ..... | 2 0 | |
| 3 | | | | | | | | |
| 4 | Allahabad Guide Map ... | 1918-19 1923-24 | 1925 | 4"=1 mile | 1 | ..... | 2 8* | 2nd. (Revised) Edition. |
| 5 | Allahabad City, Town Guide | 1918-19 | 1922 | 1/5,280 | 1 | ..... | 2 0 | |
| 6 | Bangalore Guide Map ... | 1924-25 | 1926 | 3·168"=1 mile | 1 | ..... | 3 0 | |
| Bauur Guide map | | 1930-31 | 1933 | 3·168"=1 " | 1 | - - - | 1 12 | Gridded. |
| 7 | Barrackpore, Town Guide ... | 1918-19 | 1921 | 12"=1 " | 4 | ..... | 6 0 | |
| 8 | Belgaum City and Environs | 1893-94 | 1895 | 8"=1 " | 2 | 1 8 | 3 0 | With additions and corrections to 1914. |
| 9 | Benares Guide Map ... | ~~1918-19~~ 1928-30 | ~~1928~~ 1933 | 4"=1 mile 1/15,840 | 1 | ..... | 2 6* | ~~2nd. Edition~~ 3rd Rev. Ed. Gridded. |
| 10 | Benares City, Town Guide ... | 1918-19 | 1920 | 1/5,280 | 2 | ..... | 3 0 | |
| 11 | Bombay Island ... ... | 1914-18 | 1919 | 1/4,800 | 10 | ..... | 20 0 | Rs. 2 per sheet. |
| 12 | Calcutta, Tourist Map of— ... | ..... | 1929 | 4"=1 mile | 1 | ~~1-0~~ | ..... | Mounted on cloth, Folded in pictorial paper cover. |
| 13 | Calcutta & Howrah Guide Map | ..... | ~~1926~~ 1933 | 4 ~~Do~~ / mile | 1 | ..... | (2) 2 8* | ~~Preliminary Edition~~ With additions upto 1929 |
| 14 | Calcutta & Howrah Guide Map | ..... | ~~1926~~ 1933 | Do. | 1 | ..... | 6 0 | ~~Preliminary Edition~~ With tape indicator and index to names. |
| 15 | Calcutta-Howrah, Town Guide | ..... | 1919 | 12"=1 mile | 19 | 7 8 | ..... | As. 10 per sheet. |
| 16 | Cawnpore Guide Map ... | 1918-19 | 1933 | 4"=1 " | 1 | ..... | 2 8* | 2nd Edition. Gridded. |
| 17 | Cawnpore City, Town Guide | 1918-19 | 1921 | 1/5,280 | 1 | ..... | 2 0 | |
| | | | | | | | 3 0 | Gridded. |
| Dayalbagh Guide map | | 1929-31 | 1933 | 6" = 1 mile | 1 | - - - | 2 8* | 2nd. (Revised) Edition. |
| 18 | Dehra Guide Map ... | 1924-26 | 1930 | 3"=1 mile | 1 | ..... | | |
| 19 | Delhi Guide Map— ... | 1912, 1918-19, 1920-21, 1930. | ~~1926~~ 1933 | 3"=1 " | 1 | ..... | 2 8 1 0 | 6th. (Revised) Edition. Gridded. |
| 20 | Delhi, Tourist Map of— ... | ..... | 1933 | 1/30,000 | 1 | ..... | 1 0* | 2nd Edition. |
| 21 | Dum Dum, Town Guide ... | ..... | 1920 | 1/5,280 | 1 | ..... | 1 8 | |

* Folded in pictorial paper cover annas 12 extra.

(a) Gridded Copies can be supplied at -/3/- As extra.

CC-0. Jangamwadi Math Collection. Digitized by eGangotri

| Serial No. | Description of map. | Year of survey. | Date of edition. | Scale. | No. of sheets in set. | Price per set. Uncoloured. | Price per set. Coloured. | Remarks. |
|---|---|---|---|---|---|---|---|---|
| | | | | | | Rs. as. | Rs. as. | |
| 22 | | | | | | | | |
| 23 | Ferozepore and Environs ... | 1919 | 1922 | 1/15,840 | 1 | ..... | 1 4 | |
| 24 | Ferozepore City, Town Guide | 1919 | 1920 | 1/5,280 | 1 | ..... | 1 0 | |
| 25 | Karachi Guide Map ... | 1926-27 | 1929 | 3"=1 mile | 1 | ..... | 2 8 | |
| 25a | Kumbakonam Guide Map ... | 1928-29 | 1931 | Do. | 1 | 0 8 | ..... | |
| 26 | ~~Lahore City, Town Guide ...~~ | ~~1914-20~~ | ~~1921~~ | 1/5,280 | ~~1~~ | ..... | ~~2 0~~ | |
| 27 | Lahore Guide Map ... | 1889-90 / 1919-20 / 1924-25 | 1930 | 3·168"=1 mile | 1 | ..... | 3 8* | 3rd. Edition. |
| 28 | Lashkar and Gwalior Guide Map. | 1922-23 | 1929 | 3"=1 ,, | 1 | ..... | 0 12* | |
| 29 | Lucknow City, Town Guide | 1919 | 1923 | 12"=1 ,, | 2 | ..... | 3 0 | |
| 30 | Lucknow ~~and Environs~~ ... | ~~1915-19~~ (1929-31 Guide map) | ~~1921~~ | ~~4"=1 ,,~~ 4·224"=1 m. | 1 | ..... | 2 8* | 2nd Rev. Ed. Gridded. |
| 30a | Madura Guide Map ... | 1928-29 | 1931 | 3"=1 ,, | 1 | 0 8 | ..... | |
| 31 | Maymyo Guide Map ... | ..... | 1929 | 3·168"=1 ,, | 1 | ..... | 2 0* | |
| 32 | Moulmein Guide Map ... | 1925-26 | 1927 | 4"=1 ,, | 1 | ..... | 2 8 | |
| 33 | Mount Abu ... ... | 1919-20 | 1920 | 1"=220 ft. | 16 | ..... | 32 0 | Rs. 2 per sheet. |
| 34 | Mount Abu ... ... | 1919-20 | 1922 | 6"=1 mile | 1 | ..... | 2 0 | |
| 35 | Multan Guide Map ... | 1927-28 | 1932 | 3·168"=1 ,, | 1 | ..... | 2 8 | Gridded. |
| 35a | Murree Hills Guide Map ... | 1928 & 1929 | 1931 | 3"=1 ,, | 1 | ..... | 2 0 | Do. |
| 36 | Mussoorie and Landour Guide Map. | 1920 | 1929 | 8"=1 ,, | 1 | ..... | 3 0 | 2nd. Edition. |
| 37 | Mussoorie City ... ... | 1920 | 1922 | 24"=1 ,, | 4 | ..... | 10 0 | |
| 38 | Naini Tal ... ... | 1899 | 1906 | 10"=1 ,, | 2 | 2 0 | 4 0 | 2nd. Edition. |
| 39 | Naini Tal ... ... | 1899 | 1906 | 20"=1 ,, | 10 | 10 0 | 20 0 | Do. |
| 39a | Nathia Gali Guide Map ... | 1928 & 1929 | 1931 | 3"=1 ,, | 1 | ..... | 2 0 | Gridded. |
| 40 | Nowshera City, Town Guide | ..... | 1918 | 1/5,280 | 1 | ..... | 1 0 | |
| 41 | Pachmarhi Guide Map ... | ..... | 1926 | 6"=1 mile | 1 | ..... | 2 0 | |
| 42 | Peshawar City, Town Guide | ..... | 1921 | 1/5,280 | 1 | ..... | 2 0 | |
| 42a | Quetta civil station ... | 1911-12 | 1914 | 16 2/3 in/mile | 2 | 4 - 0 | 6 0 | With addendum to 1926 |
| 42b | Rangoon Guide Map ... | 1928-29 | 1930 | 3"=1 mile | 2 | ..... | 4 0 | |
| 43 | Rawalpindi Guide Map ... | 1926-27 | 1929 | Do. | 1 | ..... | 1 8* | |
| 44 | Secunderabad and Bolarum Guide Map. | 1919-20 / 1926-28 | 1929 | Do. | 1 | ..... | 4 0 | 2nd. (Revised) Edition, Gridded. |
| 45 | Seringapatam Guide Map ... | ..... | 1926 | 3·168"=1 mile | 1 | ..... | 1 0* | |
| 46 | Shillong Guide Map ... | ..... | 1933 | 5"=1 ,, | 1 | ..... | 2 8* | 2nd. (Revised) Edition. |
| 47 | Simla and Extension ... | 1914-15 / 1918-19 / 1925 | 1928 | 1"=150 ft. | 34 | 2 0 | 4 0 | per sheet.† 2nd. (Revised) Edition. |
| 48 | Simla and Extension ... | 1914-15 / 1918-19 / 1925 | 1928 | 1"=220 ,, | 34 | 2 0 | 4 0 | per sheet.† 3rd. (Revised) Edition. |
| 49 | Simla Guide Map ... | ..... | 1932 | 8"=1 mile | 1 | ..... | 4 0 | Layered. 2nd. Edition. |
| 50 | Simla Mahasu ... ... | 1919-20 | 1920 | 1"=220 ft. | 10 | ..... | 20 0 | Rs. 2 per sheet. |
| 51 | Simla Mashobra ... | 1918—20 | 1919 / 1920 | Do. | 14 | ..... | 28 0 | Do. |
| 52 | Tanjore Guide Map ... | 1928-29 | 1931 | 3"=1 mile | 1 | 0 8 | ..... | |
| 53 | Trichinopoly Guide Map ... | 1928-29 | 1932 | Do. | 1 | ..... | 2 8 | Gridded. |

* Folded in pictorial paper cover at annas two extra.

† Fragmentary sheets at Re. 1 & Rs. 3 per copy uncoloured and coloured respectively.

CC-0. Jangamwadi Math Collection. Digitized by eGangotri

# APPENDIX 5.

—:o:—

## CANTONMENT MAPS.

| Serial No. | Description of map. | Year of survey. | Date of edition. | Scale. | No. of sheets in set. | Price per set. *Uncoloured. | Remarks. |
|---|---|---|---|---|---|---|---|
| | | | | | | *Rs. as.* | |
| 1 | Abbottabad Cantonment ... | 1905-06 1907-08 | 1909 | 16" = 1 mile | 2 | 4 0 | With additions and corrections to 1926. |
| 2 | Abbottabad Cantonment, Bazars of—Right Native Infantry, Left Infantry, Centre Native Infantry, Gurkha Native Infantry and Kakul Bazars and Follower's Lines. | 1905-06 1907-08 | 1909 | 64" = 1 „ | 1 | 2 0 | |
| 3 | Agar Cantonment ... | 1917-18 | 1920 | 16" = 1 „ | 1 | 2 0 | |
| 4 | Agar Cantonment Sadar Bazar. | 1917-18 | 1920 | 64" = 1 „ | 1 | 2 0 | |
| 5 | Agra Cantonment ... | 1922-23 | 1925 | 16" = 1 „ | 4 | 8 0 | With additions and corrections to 1927. |
| 6 | Agra Cantonment:—Nagaria, Khalasi Lines, Chahrahat, Unt Nagaria, Nam Nir and Partabpura. | 1922-23 | 1925 | 64" = 1 „ | 1 | 2 0 | |
| 7 | Agra Cantonment:—Boileau Ganj, Naulakha Bazar, Purwa Naulakha, Chilgarh, Ulia, Chhipi Tola, Tila Chhaparband and Indian Infantry Bazar. | 1922-23 | 1925 | Do. | 1 | 2 0 | |
| 8 | Agra Cantonment:—Tikonia Sarai, Sadar Bazar and Shahzadi Mandi. | 1922-23 | 1925 | Do. | 1 | 2 0 | |
| 9 | Agra Cantonment:—Sultanpura, Old Butchery, Purwa Sultanpura, Chamarpura, Dera Bagh, Purwa Dera Bagh, British Infantry Bazar and Royal Artillery Bazar. | 1922-23 | 1925 | Do. | 1 | 2 0 | |
| 10 | Ahmadnagar Cantonment Bhingar. | 1917-18 | 1921 | Do. | 2 | 4 0 | |
| 11 | Ahmadnagar Cantonment Sadar Bazar. | 1916-17 | 1921 | Do. | 1 | 2 0 | |
| 12 | Ahmadnagar Cantonment, Bazars of—Simpson, Jhandi Gate and Indian Infantry Outram Lines. | 1916-17 | 1921 | Do. | 1 | 2 0 | |

*Cantonment Maps will be coloured by hand at charges which will vary from Re. 2- to Re. 4- per sheet. The actual cost of colouring any particular sheet may be ascertained from the Director, Geodetic Branch, Survey of India, Dehra Dun.

CC-0. Jangamwadi Math Collection. Digitized by eGangotri

| Serial No. | Description of map. | Year of survey. | Date of edition. | Scale. | No. of sheets in set. | Price per set. Uncoloured. | Remarks. |
|---|---|---|---|---|---|---|---|
| | | | | | | Rs. as. | |
| 13 | Aijal Station (North Lushai Hills). | 1898-1900 | 1901 | 24"=1 mile | 2 | 4 0 | |
| 14 | Ajmer Cantonment ... | 1906-07 | 1908 | 16"=1 „ | 1 | 2 0 | |
| 15 | Ajmer Cantonment Bazar ... | 1906-07 | 1908 | 64"=1 „ | 1 | 2 0 | |
| 16 | Allahabad Fort Cantonment | ~~1902-03~~ 1933-34 ~~1910-11~~ | ~~1912~~ 1935 | ~~12"=1 „~~ 16"=1 mile | 1 | 2 0 | 2nd Revd. Edn. |
| 17 | Allahabad New Cantonment | 1902-04 1910-11 | 1912 | 12 Do. 1 " | 2 | 4 0 | With additions and corrections to 1925. |
| 17(a) | Allahabad New Cantonment, Sadr & Royal Artillery Bazars. | 1933-34 | 1934 | 64"=1 mile | 1 | 2 0 | |
| 18 | Allahabad Old Cantonment | 1902—04 1910-11 | 1912 | 12 Do. 1 " | 1 | 2 0 | |
| 19 | Alipore Cantonment ... | 1908-09 | 1909 | 16"=1 mile | 1 | 2 0 | |
| 20 | Almora Cantonment ... | 1931-32 | 1933 | Do. | 1 | 2 0 | |
| 21 | Almora Cantonment, Regimental Bazar. | 1907-08 | 1908 | 64"=1 mile | 1 | 2 0 | |
| 22 | Ambala Cantonment ... | 1902-03 | 1905 | 12"=1 „ | 6 | 12 0 | With additions and corrections to 1927. |
| 23 | Ambala Cantonment, Bazars of—British Infantry Bazar, Royal Horse Artillery Bazar, British Cavalry Bazar, New Dudhla, Gwal Mandi, Native Cavalry Bazar, Native Infantry Bazar and Rangia Mandi. | 1902-03 | 1905 | 48"=1 „ | 1 | 2 0 | |
| 24 | Ambala Cantonment Sadar Bazar. | 1902-03 | 1905 | Do. | 4 | 8 0 | |
| 25 | Amritsar Cantonment ... | 1926-27 | 1928 | 16"=1 mile | 2 | 4 0 | |
| 26 | Amritsar Cantonment Sadar Bazar. | 1903-04 | 1905 | 48"=1 „ | 1 | 2 0 | |
| 27 | Aurangabad Cantonment ... | 1917-18 | 1920 | 16"=1 „ | 4 | 8 0 | With additions and corrections to 1927. |
| 28 | Aurangabad Cantonment, Cavalry Bazar. | 1906-08 | 1908 | 64"=1 mile | 1 | 2 0 | |
| 29 | Aurangabad Cantonment Sadar Bazar. | 1917-18 | 1920 | Do. | 2 | 4 0 | |
| 30 | Bakloh Cantonment ... | 1915-16 | 1917 | 16"=1 mile | 2 | 4 0 | Do. |
| 31 | Bakloh Cantonment, Bazars of—1st Battalion Gurkha Bazar, 2nd Battalion Gurkha Bazar. | 1906-07 | 1907 | 64"=1 „ | 1 | 2 0 | |
| 32 | Balun (Dalhousie) Cantonment Thath Camp Area. | 1917-18 | 1919 | 16"=1 „ | 1 | 2 0 | |
| 33 | Bangalore Civil and Military Station. | 1920-22 | 1928 | Do. | 16 | 32 0 | 2nd (Revised) Edition. |

CC-0. Jangamwadi Math Collection. Digitized by eGangotri

| Serial No. | Description of map. | Year of survey. | Date of edition. | Scale. | No. of sheets in set. | Price per set. Uncoloured. | Remarks. |
|---|---|---|---|---|---|---|---|
| | | | | | | Rs. as. | |
| 34 | Bangalore ~~Cantonment~~ (civil + Military Station), Gun Tripp Bazar. | 1906-07 | 1908 | 64" = 1 mile | 1 | 2 0 | |
| 35 | Bangalore ~~Cantonment~~ (civil + Military Station), Native Infantry Lines. | 1906-07 | 1908 | Do. | 4 | 8 0 | |
| 36 | Bangalore ~~Cantonment~~ (civil + Military Station), Grass Cutters' Lines. | 1906-07 | 1908 | Do. | 4 | 8 0 | |
| 37 | Bara Gali Cantonment (Hazara District). | 1907-08 | 1910 | 16" = 1 mile | 1 | 2 0 | With additions and corrections to 1926. |
| 38 | Bareilly Cantonment ... | 1922-23 | 1925 | 12" = 1 " | 4 | 8 0 | |
| 39 | Bareilly Cantonment, Bazars of—Sadar Bazar, Indian Infantry Bazar, Royal Artillery Bazar and British Infantry Bazar. | 1922-23 | 1925 | 48" = 1 " | 1 | 2 0 | |
| 40 | Barian Cantonment, Upper and Lower (Murree Hills). | 1924-25 | 1926 | 16" = 1 " | 1 | 2 0 | |
| 41 | Baroda Cantonment ... | 1905-07 | 1907 | Do. | 2 | 4 0 | With additions and corrections to 1920. |
| 42 | Baroda Cantonment Infantry Bazar. | 1905-07 | 1908 | 64" = 1 mile | 1 | 2 0 | |
| 43 | Baroda Cantonment Sadar Bazar. | 1905-07 | 1908 | Do. | 1 | 2 0 | |
| 44 | Barrackpore Cantonment .. | 1908-09 | 1912 | 16" = 1 mile | 2 | 4 0 | With additions and corrections to 1928. |
| 45 | Barrackpore Cantonment, Jafarpur Rifle Range. | 1908-09 | 1912 | Do. | 1 | 2 0 | |
| 46 | Barrackpore Cantonment Bazar. | 1908-09 | 1912 | 64" = 1 mile | 1 | 2 0 | |
| 47 | Barrackpore Cantonment Sadar Bazar. | 1908-09 | 1912 | Do. | 2 | 4 0 | |
| 48 | Belgaum Cantonment Sadar Bazar. | 1906-07 | 1908 | Do. | 1 | 2 0 | |
| 49 | Belgaum Cantonment, Bazars of Native Infantry (Right and Left Flanks). | 1906-07 | 1909 | Do. | 1 | 2 0 | |
| 50 | Bellary Cantonment ... | 1918-19 | 1921 | 16" = 1 mile | 5 | 10 0 | |
| 51 | Benares Cantonment including Rajghat Plateau. | 1906-07 | 1909 | Do. | 5 | 10 0 | With additions and corrections to 1928. |
| 52 | Benares Cantonment, Native Infantry and Sadar Bazars. | 1906-07 | 1909 | 64" = 1 mile | 1 | 2 0 | |
| 53 | Bhamo Cantonment ... | 1909-10 | 1911 | 16" = 1 mile | 2 | 4 0 | |
| 54 | Bhamo Cantonment, Gwala Village and Bazar. | 1909-10 | 1911 | 64" = 1 " | 8 | 16 0 | |
| 55 | Campbellpore Cantonment ... | 1924-25 | 1926 | 16" = 1 " | 2 | 4 0 | |
| 56 | Campbellpore Cantonment Sadar Bazar. | 1925-26 | 1926 | 64" = 1 " | 1 | 2 0 | |
| 57 | Campbellpore Cantonment, Campbellpore Village. | 1925-26 | 1926 | Do. | 2 | 4 0 | |

CC-0. Jangamwadi Math Collection. Digitized by eGangotri

| Serial No. | Description of map. | Year of survey. | Date of edition. | Scale. | No. of sheets in set. | Price per set. Uncoloured. | Remarks. |
|---|---|---|---|---|---|---|---|
| | | | | | | Rs. as. | |
| 58 | Cannanore Military Lands ... | 1919-20 | 1923 | 16" = 1 mile | 4 | 8 0 | Sheets 3 and 4 with additions and corrections to 1927. |
| 59 | Cannanore Cantonment, Camp Bazar. | 1919-20 | 1923 | 64" = 1 " | 2 | 4 0 | |
| 60 | Cannanore Cantonment, Bazars of — Takya and Barnachery. | 1919-20 | 1923 | Do. | 1 | 2 0 | |
| 61 | Cawnpore Cantonment ... | 1928-29 | 1931 | 16" = 1 mile | 6 | 12 0 | |
| 62 | Cawnpore Cantonment, Faithfulgunj. | 1928-29 | 1930 | 64" = 1 " | 2 | 4 0 | |
| 63 | Cawnpore Cantonment, Harrisgunj. | 1928-29 | 1930 | Do. | 2 | 4 0 | |
| 64 | Cawnpore Cantonment, Khapra Mahal. | 1928-29 | 1930 | Do. | 1 | 2 0 | |
| 65 | Cawnpore Cantonment, Mirpur. | 1928-29 | 1930 | Do. | 1 | 2 0 | |
| 66 | | | | | | | |
| 67 | | | | | | | |
| 68 | Chak Bhaikewal (Lahore) ... | 1926-27 | 1927 | 16" = 1 mile | 2 | 4 0 | |
| 69 | Chaklala Cantonment ... | 1923-24 | 1925 | Do. | 3 | 6 0 | |
| 70 | Chakrata Cantonment ... | 1929-31 | 1932 | Do. | 5 | 10 0 | |
| 71 | Chakrata Cantonment Sadr Bazar. | 1929-30 | 1932 | 64" = 1 mile | 1 | 2 0 | |
| 72 | Changla Gali Cantonment (Murree Hills). | 1924-25 | 1926 | 16" = 1 " | 1 | 2 0 | |
| 73 | Cherat Cantonment ... | 1904-05 | 1907 | Do. | 3 | 6 0 | With additions and corrections to 1928. |
| 74 | Cherat Cantonment Bazar ... | 1904-05 | 1906 | 64" = 1 mile | 1 | 2 0 | |
| 75 | Dagshai Cantonment ... | 1905-06 | 1907 | 16" = 1 " | 2 | 4 0 | |
| 76 | Dagshai Cantonment Sadar Bazar. | 1905-06 | 1907 | 64" = 1 " | 1 | 2 0 | |
| 77 | Dalhousie Cantonment ... | 1906-07 | 1907 | 16" = 1 " | 2 | 4 0 | With additions and corrections to 1927. |
| 78 | Dalhousie Cantonment Balun Bazar. | 1906-07 | 1907 | 64" = 1 " | 1 | 2 0 | |
| 79 | Debra Dun Cantonment ... | 1914-15 | 1916 | 16" = 1 " | 7 | 14 0 | Do. |
| 80 | Delhi New Cantonment ... | 1917-18 | 1920 | Do. | 11 | 22 0 | Sheets Nos. 4, 5 and 7 with additions and corrections to 1927. |
| 81 | Delhi New Cantonment Sadar Bazar. | 1917-18 | 1920 | 64" = 1 mile | 1 | 2 0 | |
| 82 | Delhi Cantonment ... | 1906-07 | 1909 | 16" = 1 " | 2 | 4 0 | With additions and corrections to 1921. |
| 83 | Delhi Cantonment Sarai Phus | 1906-07 | 1909 | 64" = 1 " | 1 | 2 0 | |

CC-0. Jangamwadi Math Collection. Digitized by eGangotri

| Serial No. | Description of map. | Year of survey. | Date of edition. | Scale | No. of sheets in set. | Price per set. Uncoloured. | Remarks. |
|---|---|---|---|---|---|---|---|
| | | | | | | *Rs. as.* | |
| 84 | Delhi Cantonment, Bazars of—Faiz Bazar, Native Cavalry Bazar and Rajpur Village. | 1906-07 | 1909 | 64" = 1 mile | 1 | 2 0 | |
| 85 | Delhi—Western Section and Extensions. | 1927-28 | 1928 | 12" = 1 ,, | 1 | 2 0 | |
| 86 | Deolali ... ... | 1921-22 | 1923 | 6" = 1 ,, | 4 | 8 0 | |
| 87 | Deolali Cantonment ... | 1921-22 | 1925 | 16" = 1 ,, | 3 | 6 0 | |
| 88 | Deolali Cantonment Sadar Bazar. | 1921-22 | 1923 | 64" = 1 ,, | 2 | 4 0 | |
| 89 | Deoli Cantonment ... | 1916-17 | 1918 | 16" = 1 ,, | 1 | 2 0 | |
| 90 | Deoli Cantonment Sadar Bazar | 1916-17 | 1918 | 64" = 1 ,, | 1 | 2 0 | |
| 91 | Dera Ismail Khan Cantonment. | 1904-05 | 1905 | 16" = 1 ,, | 2 | 4 0 | |
| 92 | Dera Ismail Khan Cantonment Fort Akalgarh. | 1904-05 | 1905 | Do. | 1 | 2 0 | |
| 93 | Dharmsala Cantonment ... | 1909-10 | 1910 | Do. | 1 | 2 0 | With additions and corrections to 1927. |
| 94 | Dharmsala Cantonment, Bazars of—1st Gurkha Bazar and 2nd Gurkha Bazar. | 1909-10 | 1910 | 64" = 1 mile | 1 | 2 0 | |
| 95 | Dinapore Cantonment ... | 1928-29 | 1931 | 16" = 1 ,, | 2 | 4 0 | |
| 96 | Dinapore Cantonment Sadar Bazar. | 1928-29 | 1931 | 64" = 1 ,, | 1 | 2 0 | |
| 97 | Dinapore Cantonment, Bazars of—Transport and Drivers Lines and Torha Toli Bazar. | 1928-29 | 1931 | Do. | 1 | 2 0 | |
| 98 | Dinapore Cantonment, Bazars of—Marshall, Lal Kothi Orderly and Gora Bazars. | 1928-29 | 1931 | Do. | 1 | 2 0 | |
| 99 | Drazinda Outpost ... | 1916-17 | 1919 | 16" = 1 mile | 1 | 2 0 | |
| 100 | Dum Dum Cantonment ... | 1908-09 | 1911 | Do. | 4 | 8 0 | With additions and corrections to 1928. |
| 101 | Dunga Gali Catchment Area (Head Works Murree Water Supply). | 1925-26 | 1926 | Do. | 1 | 2 0 | |
| 102 | Erinpura Cantonment ... | 1917-18 | 1920 | Do. | 1 | 2 0 | |
| 103 | Erinpura Cantonment Sadar Bazar. | 1917-18 | 1920 | 64" = 1 mile | 1 | 2 0 | |
| 104 | Ferozepore Cantonment ... | 1925-26 | 1927 | 12" = 1 ,, | 4 | 8 0 | |
| 105 | Ferozepore Cantonment, Bazars of—Kumhar Mandi, British Infantry Bazar, Sadar Bazar, Native Cavalry Bazar, South Native Infantry Bazar, North Native Infantry Bazar, Chamar Mandi, Royal Artillery Bazar, Gwal Toli and Khatik Mandi. | 1902-03 | 1905 | 48" = 1 ,, | 2 | 4 0 | |

CC-0. Jangamwadi Math Collection. Digitized by eGangotri

| Serial No. | Description of map | Year of survey. | Date of edition. | Scale. | No. of sheets in set. | Price per set. Uncoloured. | Remarks. |
|---|---|---|---|---|---|---|---|
| | | | | | | Rs. as. | |
| 106 | Fort Lockhart .. ... | 1915-16 | 1917 | 16″=1 mile | 1 | 2 0 | With additions and corrections to 1925. |
| 107 | Fort Sandeman ... | 1925-26 | 1927 | Do. | 2 | 4 0 | |
| 108 | Fyzabad Cantonment ... | 1901-02 | 1905 | 12″=1 mile | 3 | 6 0 | |
| 109 | Fyzabad Cantonment, Bazars of—Sadar Bazar, ~~Royal Artillery Bazar, Native Cavalry Bazar,~~ British Infantry Bazar and ~~Native Infantry Bazar~~ Miran Ghat Bazars. | ~~1901-02~~ 1933-34 | ~~1905~~ 1934 | ~~16″=1 „~~ 64″=1 „ | 1 | 2 0 | ~~With additions and corrections to 1917.~~ 2nd Rev. Edn. |
| 110 | Ghairat Station ... | 1916-17 | 1919 | 16″=1 „ | 1 | 2 0 | |
| 111 | Gharial and Topa Cantonments (Murree Hills). | 1924-25 | 1926 | Do. | 2 | 4 0 | |
| 112 | Ghora Dakka and Khanspur Cantonment (Murree Hills). | 1924-25 | 1926 | Do. | 1 | 2 0 | |
| 113 | Goona Cantonment ... | 1913-14 | 1915 | Do. | 9 | 18 0 | |
| 114 | Goona Cantonment Sadar Bazar. | 1913-14 | 1915 | 64″=1 mile | 1 | 2 0 | |
| 115 | Gorakhpur (Notified Area) ... | 1922-23 | 1925 | 16″=1 „ | 8 | 16 0 | |
| 116 | Hangu Cantonment ... | 1915-16 | 1917 | Do. | 1 | 2 0 | With additions and corrections to 1926. |
| 117 | Hapur Remount Depot, Balugarh. | 1914-15 | 1915 | Do. | 4 | 8 0 | Sheet No. 1 with additions and corrections to 1923. |
| 118 | Hosur Remount Depot ... | 1917-18 | 1920 | 16″=1 mile | 4 | 8 0 | |
| 119 | Hosur Remount Depot Mattagiri. | 1917-18 | 1920 | 64″=1 mile | 2 | 4 0 | |
| 120 | Hsipaw Town and Environs, Plan of—. | 1899-1901 | 1902 | 16″=1 „ | 6 | 12 0 | |
| 121 | Hyderabad Cantonment (Sind). | 1910-11 | 1912 | Do. | 5 | 10 0 | With additions and corrections to 1928. |
| 122 | Hyderabad Cantonment Futtey Deen Tanda (Sind). | 1910-11 | 1912 | 64″=1 mile | 1 | 2 0 | |
| 123 | Hyderabad Cantonment Villages (Sind). | 1910-11 | 1912 | Do. | 1 | 2 0 | |
| 124 | Hyderabad Cantonment Sadar Bazar (Sind). | 1910-11 | 1912 | Do. | 1 | 2 0 | |
| 125 | Ishapore Cantonment ... | 1908-09 | 1910 | 16″=1 mile | 1 | 2 0 | |
| 126 | Jalapahar Cantonment ... | 1931-33 | 1933 | Do. | 1 | 2 0 | |
| 127 | Jalapahar Cantonment, Bazars of—Kotwali Bazar and Depot Bazar. | 1932-33 | 1933 | 64″=1 mile | 1 | 2 0 | |
| 128 | Jandola Outpost ... | 1916-17 | 1919 | 16″=1 „ | 1 | 2 0 | |
| 129 | Jatta Outpost ... ... | 1916-17 | 1919 | Do. | 1 | 2 0 | |
| 130 | Jhansi Cantonment ... | 1917-18 | 1921 | Do. | 8 | 16 0 | Sheets Nos. 2, 4, 5 and 7 with additions and corrections to 1927. |

CC-0. Jangamwadi Math Collection. Digitized by eGangotri

| Serial No. | Description of map. | Year of survey. | Date of edition. | Scale. | No. of sheets in set. | Price per set. Uncoloured. | Remarks. |
|---|---|---|---|---|---|---|---|
| | | | | | | *Rs. as.* | |
| 131 | Jhansi Cantonment Sadr Bazar, British Infantry Bazar and Royal Artillery Bazar. | 1932-33 | 1933 | 64″ = 1 mile | 1 | 2 0 | |
| 132 | Jhansi Cantonment, Bazars of—Edward Lines Bazar, Range Hill Lines Bazar, Stratfmairu Lines Bazar and Star Fort Lines Bazar. | 1917-18 | 1921 | Do. | 1 | 2 0 | |
| 133 | Jhelum Cantonment ... | 1916-17 | 1918 | 16″ = 1 mile | 7 | 14 0 | With additions and corrections to 1926. |
| 134 | Jubbulpore Cantonment, Bazars of—Regimental Bazars Nos. 1 and 33 and Cavalry Bazar. | 1907-08 | 1909 | 64″ = 1 „ | 1 | 2 0 | |
| 135 | Jubbulpore Cantonment, Bazars of—British Infantry Bazar and Royal Field Artillery Bazar. | 1907-08 | 1909 | Do. | 1 | 2 0 | |
| 136 | Jubbulpore Cantonment Tal-Piyari Bazar. | 1907-08 | 1909 | Do. | 1 | 2 0 | |
| 137 | Jubbulpore Cantonment Sadar Bazar. | 1907-08 | 1909 | 64″ = 1 mile | 2 | 4 0 | |
| 138 | Jullundur Cantonment ... | 1915-16 | 1917 | 16″ = 1 „ | 6 | 12 0 | With additions and corrections to 1928. |
| 139 | Jullundur Cantonment, Bazars of—Royal Artillery Bazar, Sadar Bazar, 59th Indian Infantry Bazar, 53rd Indian Infantry Bazar, Indian Cavalry Bazar, Kumhar Mandi and British Infantry Bazar. | 1915-16 | 1917 | 64″ = 1 „ | 2 | 4 0 | |
| 140 | Jutogh Cantonment ... | 1905-06 | 1907 | 16″ = 1 mile | 1 | 2 0 | With additions and corrections to 1926. |
| 141 | Jutogh Cantonment Sadar Bazar. | 1918-19 | 1919 | 1″ = 50 feet | 1 | 2 0 | |
| 142 | Kalabagh Cantonment (Hazara District). | 1907-08 | 1910 | 16″ = 1 mile | 1 | 2 0 | Do. |
| 143 | Kalka Cantonment ... | 1915-16 | 1916 | Do. | 1 | 2 0 | |
| 144 | Kamptee Cantonment ... | 1928-29 | 1931 | Do. | 5 | 10 0 | |
| 145 | Kamptee Cantonment Gora Bazar. | 1928-29 | 1933 | 64″ = 1 mile | 2 | 4 0 | |
| 146 | Kamptee Cantonment Sadar Bazar. | 1913-14 | 1915 | Do. | 10 | 20 0 | |
| 147 | Karachi Cantonment and Environs. | 1900-01 } 1904-05 } | 1907 | 12″ = 1 mile | 10 | 20 0 | With additions and corrections to 1920. Sheets 2 & 4 with additions and corrections to 1928. Sheet 6 with considerable changes and corrections to 1932. |

CC-0. Jangamwadi Math Collection. Digitized by eGangotri

| Serial No. | Description of map. | Year of survey. | Date of edition. | Scale | No. of sheets in set. | Price per set. Uncoloured. | Remarks. |
|---|---|---|---|---|---|---|---|
| | | | | | | *Rs. as.* | |
| 148 | Kasauli Cantonment ... | 1905-06 | 1908 | 16″=1 mile | 1 | 2 0 | With additions and corrections to 1928. |
| 149 | Kasauli Cantonment Sadar Bazar. | 1905-06 | 1908 | 64″=1 „ | 1 | 2 0 | |
| 150 | Khaira Gali Cantonment (Murree Hills). | 1924-25 | 1926 | 16″=1 „ | 1 | 2 0 | |
| 151 | Khandala Cantonment ... | 1905-07 | 1907 | Do. | 1 | 2 0 | |
| 152 | Khandwa Military Lands Plan | 1867—70 | 1872 | Do. | 4 | 8 0 | With additions and corrections to 1927. |
| 153 | Kirkee Cantonment ... | 1928-29 | 1930 | Do. | 5 | 10 0 | |
| 154 | | | | | | | |
| 155 | Kirkee Cantonment Sadr and Sappers and Minors Bazars. | 1928-29 | 1930 | 64″=1 mile | 2 | 4 0 | |
| 156 | Kohat Cantonment ... | 1923-24 | 1925 | 16″=1 „ | 3 | 6 0 | With additions and corrections to 1928. |
| 157 | Kohat Cantonment, Bazars of—Chamberlain Lines Bazar, Roberts Lines Bazar, Egerton Lines Bazar, Lockhart Lines Bazar, and Old McQueen Lines Bazar. | 1923-24 | 1925 | 64″=1 mile | 1 | 2 0 | |
| 158 | Kuldanna & Sunny Bank Cantonments and Military Dairy Farm (Murree Hills). | 1925-26 | 1926 | 16″=1 „ | 2 | 4 0 | |
| 159 | Lahore Cantonment ... | 1926-27 | 1927 | Do. | 6 | 12 0 | |
| 160 | Lahore Cantonment, Bazars of—Native Cavalry Bazar, West Native Infantry Bazar, Royal Artillery Bazar, East Native Infantry Bazar and British Infantry Bazar. | 1902-03 | 1905 | 48″=1 mile | 1 | 2 0 | |
| 161 | Lahore Cantonment Sadar Bazar. | 1902-03 | 1905 | Do. | 1 | 2 0 | |
| 162 | Lahore Fort ... ... | 1902-03 | 1907 | 12″=1 mile | 1 | 2 0 | |
| 163 | Landour Cantonment ... | 1914-15 | 1916 | 16″=1 „ | 1 | 2 0 | With additions and corrections to 1926. |
| 164 | Lansdowne Cantonment ... | 1931-32 | 1933 | Do. | 2 | 4 0 | |
| 165 | Lansdowne Cantonment, Bazars of—Sadr Bazar, $\frac{2}{7}$th, $\frac{1}{7}$th, $\frac{1}{9}$th and $\frac{2}{9}$rd Regimental Bazars. | 1931-32 | 1933 | 64″=1 mile | 1 | 2 0 | |
| 166 | | | | | | | |
| 167 | Lebong Cantonment ... | 1931-32 | 1933 | 16″=1 mile | 1 | 2 0 | |
| 168 | Loralai Cantonment ... | 1925-26 | 1927 | Do. | 2 | 4 0 | |
| 168*a* | Lucknow Cantonment ... | 1929-30 | 1932 | Do. | 8 | 16 0 | |
| 168*b* | Lucknow Cantonment, Sadr Bazar. | 1929-30 | 1931 | 64″=1 mile | 2 | 4 0 | |

CC-0. Jangamwadi Math Collection. Digitized by eGangotri

| Serial No. | Description of map. | Year of survey. | Date of edition. | Scale. | No. of sheets in set. | Price per set. Uncoloured. | Remarks. |
|---|---|---|---|---|---|---|---|
| | | | | | | *Rs. as.* | |
| 169 | Madras District, Military Lands, Harness and Saddle Factory, etc. | 1919-20 | 1924 | 16" = 1 mile | 1 | 2 0 | |
| 170 | Madras District, Military Lands, Saint Thome Rifle Range, etc. | 1919-20 | 1924 | Do. | 1 | 2 0 | |
| 171 | Madras District, Military Lands, Royapuram Battery, etc. | 1919-20 | 1924 | Do. | 1 | 2 0 | |
| 172 | Mandalay Cantonment ... | 1909-10 | 1911 | Do. | 6 | 12 0 | |
| 173 | Mandalay Shore Cantonment | 1909-10 | 1911 | Do. | 1 | 2 0 | |
| 174 | Mandalay Cantonment, Eastern Town Bazar. | 1909-10 | 1911 | 64" = 1 mile | 8 | 16 0 | |
| 175 | Mandalay Cantonment, Northern Town Bazar. | 1909-10 | 1911 | Do. | 4 | 8 0 | |
| 176 | Mandalay Cantonment—Pondaw-do Bazar. | 1909-10 | 1911 | 64" = 1 mile | 1 | 2 0 | |
| 177 | Mardan Cantonment ... | 1907-08 | 1909 | 16" = 1 „ | 1 | 2 0 | |
| 178 | Mardan Cantonment Bazar... | 1907-08 | 1909 | 64" = 1 „ | 1 | 2 0 | |
| 179 | Maymyo Cantonment, Town and Environs of—. | 1898—1903 | 1904 | 16" = 1 mile | 15 | 30 0 | |
| 180 | Maymyo British Infantry Cantonment. | 1909-10 | 1911 | Do. | 4 | 8 0 | |
| 181 | Maymyo Native Infantry Cantonment. | 1909-10 | 1911 | Do. | 2 | 4 0 | |
| 182 | Meerut Cantonment ... | ~~1914-15~~ 1932-33 | ~~1916~~ 1934 | Do. | ~~14~~ 4 | ~~28~~ 8 0 | 4 Sh. Revd. Ed. ~~With additions and corrections to 1919.~~ |
| 183 | Meerut Cantonment British Infantry Bazar. | 1932-33 | 1934 | 64" = 1 mile | 2 | 4 0 | |
| 184 | Meerut Cantonment British Cavalry Bazar. | 1932-33 | 1933 | Do. | 1 | 2 0 | |
| 185 | Meerut Cantonment Royal Artillery Bazar. | 1932-33 | 1933 | Do. | 1 | 2 0 | |
| 186 | Meerut Cantonment Sadr Bazar. | 1932-33 | 1934 | Do. | 4 | 8 0 | |
| 187 | Meiktila Cantonment ... | 1909-10 | 1911 | 16" = 1 mile | 3 | 6 0 | |
| 188 | Meiktila Cantonment, Native Infantry Bazar. | 1909-10 | 1911 | 64" = 1 „ | 1 | 2 0 | |
| 189 | Mhow Cantonment Sadar Bazar. | 1907-08 | 1909 | Do. | 9 | 18 0 | |
| 190 | Mhow Cantonment, Pensionpura. | 1907-08 | 1909 | Do. | 1 | 2 0 | |
| 191 | Mhow Cantonment, Hyderabad-Gaulipura or Ghasita-Ki-Basti. | 1907-08 | 1909 | Do. | 1 | 2 0 | |
| 192 | Mhow Cantonment, Bazars of—Pasipura Bazar and Banda Gwala Basti Bazar. | 1907-08 | 1909 | Do. | 1 | 2 0 | |

CC-0. Jangamwadi Math Collection. Digitized by eGangotri

| Serial No. | Description of maps. | Year of survey. | Date of edition. | Scale. | No. of sheets in set. | Price per set. Uncoloured. | Remarks. |
|---|---|---|---|---|---|---|---|
| | | | | | | *Rs. as.* | |
| 193 | Mhow Cantonment, Bazars of—Native Infantry Bazar and British Infantry Bazar. | 1907-08 | 1909 | 64″=1 mile | 1 | 2 0 | |
| 194 | Mona Remount Depôt ... | 1923-24 | 1925 | 6″=1 mile | 2 | 4 0 | |
| 195 | Mount Abu Cantonment ... | 1905--07 | 1908 | 16″=1 „ | 1 | 2 0 | With additions and corrections to 1928. |
| 196 | Multan Cantonment, Bazars of—Royal Artillery Bazar, Native Infantry Bazar, New Native Infantry Bazar, Khatkana Bazar, Sadar Bazar, Native Cavalry Bazar, British Infantry Bazar. | 1902-03 | 1906 | 48″=1 „ | 1 | 2 0 | |
| 197 | Murree & Cliffden Cantonments (Murree Hills) Rawalpindi District. | 1924-25 | 1926 | 16″=1 mile | 1 | 2 0 | |
| 198 | Muttra Cantonment ... | 1922-23 | 1925 | Do. | 5 | 10 0 | With additions and corrections to 1927. |
| 199 | Muttra Cantonment, Bazars of—Regimental Bazar, Modhopur and Mai Mirzapur, Nai Baste and Male Tola, Katikan and Englishia Tolas. | 1922-23 | 1925 | 64″=1 mile | 1 | 2 0 | |
| 200 | Naini Tal Cantonment (main and minor). | 1907-08 / 1922-23 | 1909 | 16″=1 „ | 1 | 2 0 | With additions and corrections to 1928. |
| 201 | Nasirabad Cantonment ... | 1916-17 | 1919 | Do. | 8 | 16 0 | With additions and corrections to 1927. |
| 202 | Nasirabad Cantonment Sadar Bazar, British Infantry Bazar, Indian Infantry Bazar and Chamar Bazar. | 1916-17 | 1919 | 64″=1 mile | 4 | 8 0 | |
| 203 | Neemuch Cantonment ... | 1916-17 | 1918 | 16″=1 „ | 4 | 8 0 | |
| 204 | Neemuch Cantonment, Bazars of—Sadar Bazar, Indian Cavalry Bazar, Palton Bazar, Followers' Lines and Khatikpura Bazar. | 1916-17 | 1918 | 64″=1 „ | 2 | 4 0 | |
| 205 | Neemuch Cantonment, Gwal Toli. | 1916-17 | 1918 | Do. | 1 | 2 0 | |
| 206 | Nowgong Cantonment, Central India. | 1901-02 | 1904 | 12″=1 mile | 3 | 6 0 | With additions and corrections to 1926. |
| 207 | Nowgong Cantonment, Bazars of—Gowal Tola Sadar Bazar, Royal Artillery Bazar, Grain Market, Old Gola Bazar, Native Infantry Bazar, Native Cavalry Bazar and British Infantry Bazar. | 1901-02 | 1905 | 48″=1 „ | 1 | 2 0 | |
| 208 | Nowshera Cantonment ... | 1927-28 | 1929 | 16″=1 „ | 6 | 12 0 | |
| 209 | Nowshera Cantonment Sadar Bazar. | 1907-08 | 1909 | 64″=1 „ | 1 | 2 0 | |

CC-0. Jangamwadi Math Collection. Digitized by eGangotri

| Serial No. | Description of map. | Year of survey. | Date of edition. | Scale. | No. of sheets in set. | Price per set, Uncoloured | Remarks. |
|---|---|---|---|---|---|---|---|
| | | | | | | *Rs. as.* | |
| 210 | Nowshera Cantonment, Bazars of—Native Mountain Battery Bazar, British Infantry Bazar and Centre Native Infantry Bazar. | 1907-08 | 1909 | 64″=1 mile | 1 | 2 0 | |
| 211 | Nowshera Cantonment, Bazars of—West Native Infantry Bazar, Right Native Infantry Bazar, Left Native Infantry Bazar and Piggery. | 1907-08 | 1909 | Do. | 1 | 2 0 | |
| 212 | Pachmarhi Cantonment ... | 1929-30 | 1931 | 16″=1 mile | 6 | 12 0 | |
| 213 | Pachmarhi Cantonment Sadr Bazar. | 1929-30 | 1931 | 64″=1 mile | 2 | 4 0 | |
| 214 | Pallavaram Cantonment Bazar | 1919-20 | 1922 | Do. | 1 | 2 0 | |
| 215 | Pathankot Rest Camp ... | 1923-24 | 1925 | 16″=1 mile | 1 | 2 0 | With additions and corrections to 1926. |
| 216 | Peshawar Cantonment (with Reserve Supply Depôt). | 1927-28 | 1929 | Do. | 6 | 12 0 | |
| 217 | Peshawar Cantonment, Bazar of—Sadar Bazar, Roberts Barracks Bazar, Chamerlain and Sale Barracks Bazar, Jallalabad Lines Bazar, Khyber Barracks Bazar and Edwardes Lines Bazar etc. | 1915-16 | 1917 | 64″=1 mile | 2 | 4 0 | |
| 218 | Poona Cantonment ... | 1927-28 | 1930 | 16″=1 „ | 7 | 14 0 | |
| 219 | Poona Cantonment Sadar Bazar. | 1905-06 | 1907 | 64″=1 „ | 11 | 22 0 | |
| 220. | Poona Cantonment Wanowri Bazar. | 1905-06 | 1907 | Do. | 1 | 2 0 | |
| 221 | Poona Cantonment, Bazars of—Ghorpuri Bazar and Native Cavalry Bazar. | 1905-06 | 1907 | Do. | 1 | 2 0 | |
| 222 | Poonamallee Cantonment ... | 1919-20 | 1923 | 16″=1 mile | 1 | 2 0 | |
| 223 | Poonamallee Cantonment, Bazars of—No. 1 Bazar and No. 2 Bazar. | 1919-20 | 1923 | 64″=1 „ | 1 | 2 0 | |
| 224 | Poonamallee Cantonment, Bazars of—No. 3 Bazar No. 4 Bazar and No. 5 Bazar. | 1919-20 | 1923 | Do. | 3 | 6 0 | |
| 225 | Purandhar Cantonment ... | 1905-07 | 1907 | 16″=1 mile | 1 | 2 0 | |
| 226 | Purandhar Cantonment Bazar | 1905-07 | 1907 | 64″=1 „ | 1 | 2 0 | |
| 227 | Quetta Cantonment ... | 1925-26 | 1927 | 16″=1 „ | 14 | 28 0 | |
| 228 | ~~Quetta Civil Station ...~~ | ~~1911-12~~ | ~~1914~~ | ~~Do.~~ | ~~2~~ | ~~4 0~~ | ~~With additions and corrections to 1926.~~ |
| 229 | Rajkot Cantonment ... | 1913-14 | 1915 | Do. | 1 | 2 0 | |
| 230 | Rangoon Cantonment ... | 1909-10 | 1911 | Do. | 2 | 4 0 | |
| 231 | Rangoon Cantonment ... | 1909-10 | 1911 | 64″=1 mile | 6 | 12 0 | |

CC-0. Jangamwadi Math Collection. Digitized by eGangotri

| Serial No. | Description of map. | Year of survey. | Date of edition. | Scale. | No. of sheets in set. | Price per set. Uncoloured. | Remarks. |
|---|---|---|---|---|---|---|---|
| | | | | | | Rs. as. | |
| 232 | Ranikhet Cantonment ... | ~~1906-08~~ 1931-32 | ~~1909~~ 1934 | 16″=1 mile | 7 | 14 0 | ~~With additions and corrections to 1927.~~ |
| 233 | Ranikhet Cantonment Sadar Bazar. | ~~1906-08~~ 1931-32 | ~~1908~~ 1934 | 64″=1 ,, | 2 | 4 0 | |
| 234 | ~~Ranikhet Cantonment, Bazars of—Tibetan Coolies Village, Regimental Bazar (Chaubattia), Regimental Bazar (Standing Camp) and Regimental Bazar (Koompur).~~ Regimental Bazars (Chaubattia & Koompur) | ~~1906-08~~ | ~~1908~~ | ~~Do.~~ | ~~1~~ | ~~2 0~~ | |
| 235 | Rawalpindi Cantonment ... | 1924-26 | 1926 | 16″=1 mile | 10 | 20 0 | |
| 236 | Rawalpindi Cantonment—Marir Hasan, Followers' Lines, Edwardes Lines (Indian Infantry) Bazar, Grass Mandi, Royal Artillery Bazar, Lawrence Lines (Indian Infantry) Bazar and Palmer Lines (Indian Cavalry) Bazar. | 1925-26 | 1926 | 64″=1 ,, | 1 | 2 0 | |
| 237 | Rawalpindi Cantonment Sadar Bazar. | 1925-26 | 1926 | Do. | 2 | 4 0 | |
| 238 | Rawalpindi Cantonment, Bazars of—Gwal Mandi and West Ridge Bazar. | 1925-26 | 1926 | Do. | 1 | 2 0 | |
| 239 | Rawalpindi Cantonment Regimental Bazar. | 1925-26 | 1926 | Do. | 1 | 2 0 | |
| 240 | Risalpur Cantonment ... | 1924-25 | 1926 | 16″=1 mile | 11 | 22 0 | |
| 241 | Risalpur Cantonment Sadar Bazar. | 1910-11 | 1912 | 64″=1 ,, | 1 | 2 0 | |
| 242 | Roorkee Cantonment, Bazars of—Royal Artillery Bazar and Sappers and Miners Bazar. | 1931-32 | 1933 | Do. | 1 | 2 0 | |
| 243 | Roorkee Cantonment ... | 1931-32 | 1933 | 16″=1 mile | 2 | 4 0 | |
| 244 | Saharanpur Remount Depôt | 1914-15 | 1915 | Do. | 4 | 8 0 | With additions and corrections to 1924. |
| 245 | Sanawar Lawrence Royal Military School. | 1915-16 | 1916 | Do. | 1 | 2 0 | With additions and corrections to 1927. |
| 246 | Santa Cruz Cantonment ... | 1911-12 | 1913 | Do. | 1 | 2 0 | With additions and corrections to 1928. |
| 247 | Sargodha Remount Depôt ... | 1923-24 | 1925 | 6″=1 mile | 2 | 4 0 | |
| 248 | Satara City and Cantonment | 1878-79 | 1892 | 8″=1 ,, | 2 | 2 0 | |
| 249 | Saugor Cantonment ... | 1912-13 | 1915 | 16″=1 ,, | 6 | 12 0 | With additions and corrections to 1926. |
| 250 | Saugor Cantonment Sadar Bazar. | 1912-13 | 1914 | 64″=1 ,, | 2 | 4 0 | |
| | SECUNDERABAD CANTONMENT— | | | | | ... | |
| 251 | Ammaguda Bazar ... | 1908-09 | 1910 | 1″=50 ft. | 1 | 2 0 | |
| 252 | Balamrai Village ... | 1908-09 | 1910 | Do. | 3 | 6 0 | |

CC-0. Jangamwadi Math Collection. Digitized by eGangotri

| Serial No. | Description of map. | Year of survey. | Date of edition. | Scale. | No. of sheets in set. | Price per set. Uncoloured. | Remarks. |
|---|---|---|---|---|---|---|---|
| | | | | | | Rs. as. | |
| 253 | Begumpett Bazar ... | 1908-09 | 1910 | 1"=50 ft. | 2 | 4 0 | |
| 254 | Busarediguda Village ... | 1908-09 | 1910 | Do. | 1 | 2 0 | |
| 255 | Cavalry Bazar ... | 1908-09 | 1910 | Do. | 2 | 4 0 | |
| 256 | Chinna Tokutta Village ... | 1908-09 | 1910 | Do. | 4 | 8 0 | |
| 257 | Commissary Bazar, Pedda Tokutta Village and Khadakpura. | 1908-09 | 1910 | Do. | 9 | 18 0 | |
| 258 | Chukliguda ... ... | 1908-09 | 1910 | Do. | 1 | 2 0 | |
| 259 | Chilkulguda Bazar ... | 1908-09 | 1910 | Do. | 2 | 4 0 | |
| 260 | Gun Bazar ... ... | 1908-09 | 1910 | Do. | 1 | 2 0 | |
| 261 | Gun Rock Village and Lalaguda Hamlet. | 1908-09 | 1910 | Do. | 1 | 2 0 | |
| 262 | Kakaguda ... ... | 1908-09 | 1910 | Do. | 1 | 2 0 | |
| 263 | Kakaguda Village ... | 1908-09 | 1910 | Do. | 1 | 2 0 | |
| 264 | Karkhana Village ... | 1908-09 | 1910 | Do. | 2 | 4 0 | |
| 265 | Katta-Kinda Basti and Chandulal Baoli (Village) and Dooly Bearers' Lines. | 1908-09 | 1910 | Do. | 2 | 4 0 | |
| 266 | Kumergutta ... ... | 1908-09 | 1910 | Do. | 1 | 2 0 | |
| 267 | Maredpali Village and Bazar | 1908-09 | 1910 | Do. | 3 | 6 0 | |
| 268 | Old Artillery Lines ... | 1908-09 | 1910 | Do. | 1 | 2 0 | |
| 269 | Picket Village ... ... | 1908-09 | 1910 | Do. | 2 | 4 0 | |
| 270 | Rasulpur Village ... | 1908-09 | 1910 | Do. | 1 | 2 0 | |
| 271 | Sadar Bazar ... ... | 1908-09 | 1911 | Do. | 67 | 134 0 | (2nd Edition). Revised in 1918-20. |
| 272 | Sitarampur ... ... | 1908-09 | 1910 | Do. | 1 | 2 0 | |
| 273 | Tarband Bazar ... | 1908-09 | 1910 | Do. | 1 | 2 0 | |
| 274 | Tavaipura ... ... | 1908-09 | 1910 | Do. | 1 | 2 0 | |
| 275 | Trimulgherry Bazar ... | 1908-09 | 1910 | Do. | 2 | 4 0 | |
| 276 | Trimulgherry Village ... | 1908-09 | 1910 | Do. | 2 | 4 0 | |
| | SECUNDERABAD CANTONMENT (BOLARUM)— | | | | | | |
| | BOLARAM CANTONMENT— | | | | | | |
| 277 | Sadar Bazar ... ... | 1908-09 | 1911 | Do. | 20 | 40 0 | (2nd Edition). Revised in 1918—20. |
| 278 | Kowkur Bazar ... ... | 1908-09 | 1910 | Do. | 1 | 2 0 | |
| 279 | Kowkur Village ... | 1908-09 | 1911 | Do. | 3 | 6 0 | |
| 280 | Sehore Military Station ... | 1907-08 | 1909 | 16"=1 mile | 6 | 12 0 | |
| 281 | Sehore Military Station Regimental Bazar. | 1907-08 | 1908 | 64"=1 " | 1 | 2 0 | |
| 282 | Shahjahanpur Cantonment... | 1906-07 | 1908 | 16"=1 " | 4 | 8 0 | With additions and corrections to 1927. |
| 283 | Shahjahanpur Cantonment, Dilazak Mohalla. | 1906-07 | 1909 | 64"=1 " | 2 | 4 0 | |

CC-0. Jangamwadi Math Collection. Digitized by eGangotri

| Serial No. | Description of map. | Year of survey. | Date of edition. | Scale. | No. of sheets in set. | Price per set. Uncoloured. | Remarks. |
|---|---|---|---|---|---|---|---|
| | | | | | | Rs. as. | |
| 284 | Shahjahanpur Cantonment, Bazars of ~~British Infantry Bazar, Native~~ Infantry Bazar and Mau Village. | ~~1906-07~~ 1933-34 | ~~1909~~ 1934 | 64″=1 mile | 1 | 2 0 | 2 W. Lund Eur. |
| 285 | Shillong Cantonment ... | 1908-09 | 1910 | 16″=1 „ | 1 | 2 0 | With additions and corrections to 1928. |
| 286 | Shillong Cantonment Rifle Range. | 1908-09 | 1912 | 32″=1 „ | 1 | 2 0 | |
| 287 | Shillong Cantonment ~~Regimental~~ Bazar. | ~~1908-09~~ 1932 | ~~1910~~ 1934 | 64″=1 „ | 1 | 2 0 | |
| 288 | Sialkot Cantonment, Bazars of—Sadar Bazar, Napier Barracks Bazar, Edward Barracks Bazar, Gujrat Barracks Bazar, Hardinge Lines Bazar, Nicholson Lines Bazar and Hodson Lines Bazar. | 1916-17 | 1918 | Do. | 4 | 8 0 | |
| 289 | Simla Indian Infantry Lines | 1914-16 | 1917 | 1″=125 ft. | 1 | 2 0 | |
| 290 | Simla Viceregal Lodge ... | 1900 | 1901 | 48″=1 mile | 1 | 2 0 | |
| 291 | Sitapur Cantonment ... | 1922-23 | 1925 | 16″=1 „ | 4 | 8 0 | |
| 292 | Sitapur Cantonment Sadar Bazar. | 1922-23 | 1925 | 64″=1 „ | 1 | 2 0 | |
| 293 | Sitapur Cantonment Regimental Bazar. | 1922-23 | 1925 | Do. | 1 | 2 0 | |
| 294 | Solon Cantonment ... | 1905-06 | 1907 | 16″=1 mile | 1 | 2 0 | With additions and corrections to 1928. |
| 295 | St. Thomas's Mount and Pallāvaram Cantonments (St. Thomas's Mount) sheets Nos. 1*a*, 1*b*, 1*c* and 1*d*. | 1919-20 | 1923 | Do. | 4 | 8 0 | |
| 296 | St. Thomas's Mount and Pallāvaram Cantonments (Pallāvaram) sheets Nos. 2*a*, 2*b*, 2*c* and 2*d*. | 1919-20 | 1923 | Do. | 4 | 8 0 | |
| 297 | St. Thomas's Mount Cantonment, Mount Bazar. | 1919-20 | 1923 | 64″=1 mile | 4 | 8 0 | |
| 298 | St. Thomas's Mount Cantonment, Bengali Bazar. | 1919-20 | 1923 | Do. | 13 | 26 0 | |
| 299 | Subathu Cantonment ... | 1905-06 | 1907 | 16″=1 mile | 1 | 2 0 | With additions and corrections to 1925. |
| 300 | Subathu Cantonment Chamar Dih. | 1905-06 | 1907 | 64″=1 „ | 1 | 2 0 | |
| 301 | Subathu Cantonment Sadar Bazar. | 1905-06 | 1907 | Do. | 1 | 2 0 | |
| 302 | Takdah Cantonment ... | 1912-13 | 1913 | 20″=1 „ | 6 | 12 0 | With additions and corrections to 1914. |
| 303 | Thal Cantonment ... | 1915-16 | 1917 | 16″=1 „ | 1 | 2 0 | With additions and corrections to 1926. |
| 304 | Thandi Bhir Cantonment, (Attock District). | 1908-09 | 1910 | Do. | 1 | 2 0 | Ditto. |

CC-0. Jangamwadi Math Collection. Digitized by eGangotri

| Serial No. | Description of map. | Year of survey. | Date of edition. | Scale. | No. of sheets in set. | Price per set. *Uncoloured. | Remarks. |
|---|---|---|---|---|---|---|---|
| | | | | | | Rs. as. | |
| 305 | Trichinopoly Cantonment ... | 1905-06 | 1908 | 12" = 1 mile | 2 | 4 0 | |
| 306 | Trichinopoly Cantonment, General Bazar. | 1905-06 | 1908 | 48" = 1 „ | 1 | 2 0 | |
| 307 | Trichinopoly Cantonment, Bazars of—Infantry Bazar and Marsackpet Bazar. | 1905-06 | 1908 | Do. | 1 | 2 0 | |
| 308 | Velichi Military Lands ... | 1919-20 | 1924 | 16" = 1 mile | 1 | 2 0 | |
| 309 | Wellington Cantonment ... | 1920-21 | 1924 | Do. | 3 | 6 0 | With additions and corrections to 1927. |
| 310 | Wellington Cantonment Lovedale Lawrence Memorial Asylum. | 1920-21 | 1924 | Do. | 1 | 2 0 | |
| 311 | Wellington Cantonment Catchment Area. | 1920-21 | 1924 | Do. | 1 | 2 0 | |
| 312 | Wellington Cantonment Military Lands. | 1919-20 | 1924 | Do. | 1 | 2 0 | With additions and corrections to 1927. |
| 313 | Wellington Cantonment Cordite Factory Lands and Buildings at Karteri. | 1919-20 | 1924 | Do. | 2 | 4 0 | |
| 314 | Wellington Cantonment, Wellington Bazar. | 1906-07 | 1909 | 48" = 1 mile | 1 | 2 0 | |
| 315 | Wellington Cantonment, Bazars of—Bandy Shola, Manalkaracheri and Extension Bazar (Aruvankad). | 1906-07 | 1909 | Do. | 1 | 2 0 | |
| 316 | West Hill Cantonment ... | 1920-21 | 1923 | 16" = 1 mile | 1 | 2 0 | |
| 317 | Zam Outpost ... ... | 1916-17 | 1919 | Do. | 1 | 2 0 | |

*Cantonment Maps will be coloured by hand at charges which will vary from Rs. 2/- to Rs. 4/- per sheet. The actual cost of colouring any particular sheet may be ascertained from the Director, Geodetic Branch, Survey of India, Dehra Dūn.

CC-0. Jangamwadi Math Collection. Digitized by eGangotri

CC-0. Jangamwadi Math Collection. Digitized by eGangotri

# APPENDIX 6.

—:o:—

## MANŒUVRE AND RADIUS MAPS.

| Serial No. | Description of map. | Scale. | Date of edition. | Price. | Remarks. |
|---|---|---|---|---|---|
| | | | | *Rs. as.* | |
| 1 | Abbottabad and Surrounding Country. | 1" = 1 mile | 1931 | 1 8 | Gridded. |
| 2 | Bangalore and Surrounding Country.* | Do. | 1931 | 2 0 | 3rd Edition. |
| | Bombay & Surrounding Country | 1 in 2 miles | 1934 | 3 0 | † |
| 3 | Calcutta & Surrounding Country* | 1 ~~Do.~~ / mile | 1933 | 5 0 | 2nd Edition. |
| 4 | Kohat & Surrounding Country* | Do. | 1933 | 2 0 | 3rd Edition. |
| 5 | Lahore and Surrounding Country | Do. | 1934 ~~1933~~ | 2 0 | 2nd Rev. Edn. Gridded. |
| 6 | Lucknow and Surrounding Country.* | Do. | 1930 | 2 0 | † |
| 7 | Mandalay and Surrounding Country.* | Do. | 1931 | 2 0 | †Redesignated Provisional Issue. |
| 8 | Maymyo and Surrounding Country.* | Do. | 1930 | 1 8 | †2nd Edition. |
| 9 | Peshawar & Surrounding Country | Do. | 1930 | 2 0 | Gridded. |
| 9a | Quetta and Surrounding Country | Do. | 1931 | 2 0 | Gridded. |
| 10 | Rangoon and Surrounding Country.* | Do. | 1934 ~~1930~~ | 2 0 | 2nd Edn. |
| 11 | Rawalpindi and Surrounding Country. | Do. | 1931 | 2 4 | 3rd (Revised) Edition. Gridded. |
| 12 | Saugor and Surrounding Country* | Do. | 1927 | 1 8 | |
| 13 | Secunderabad and Surrounding Country. | Do. | 1931 | 2 3 | Gridded. |
| 14 | Sialkot & Surrounding Country* | Do. | 1928 | 3 0 | |

*Gridded copies can be supplied at annas three per copy extra.
†Folded in pictorial paper cover annas two extra.

CC-0. Jangamwadi Math Collection. Digitized by eGangotri

# APPENDIX 7.

—:o:—

## MISCELLANEOUS MAPS.

| Serial No. | Description of map. | Date of edition. | Scale. | No. of sheets in set. | Size of sheet in inches. | Price per set. Uncoloured. | Price per set. Coloured. | Remarks. |
|---|---|---|---|---|---|---|---|---|
| | | | | | | *Rs. as.* | *Rs. as.* | |
| 1 | Arabia and the Persian Gulf | 1917 | 1"=32 miles | 4 | 40×30 | ..... | 5 0 | |
| 2 | Arabia and the Persian Gulf | 1917 | 1"=48 „ | 2 | 36×25 | ..... | 2 0 | |
| 3 | | | | | | | | |
| 4 | Chinese Turkistan and Kansu (Sir Aurel Stein's).* | 1918-22 | 1·014"=8 „ | 47 | 30×22 | ..... | 1 4 | Per sheet. *Vide* Plate 3 of Catalogue. |
| 5 | Conventional Signs (in 3 Columns) used on Topographical Maps. | 1928 | ..... | 1 | ..... | ..... | 1 0 | |
| 6 | Conventional Signs (in 2 Columns) used on Topographical Maps. | 1928 | ..... | 1 | ..... | ..... | 1 0 | |
| 7 | Himalaya Mountains and Surrounding Regions. | 1920 | 1/2,500,000 | 4 | 30×22 | ..... | 8 0 ~~16 0~~ | Layered. |
| 8 | Jharia Coalfield Map ... | 1926-27 | 4"= 1 mile | 8 | 40×32 | ..... | 3 0 | Per sheet. Sheet No. 6 Rs. 1-8 per copy. |
| 9 | Kyauktan-Syriam (Burma) ... | 1922 | 3"= 1 „ | 2 | 41×30 | ..... | 5 0 | |
| 10 | Mount Everest and Environs | 1930 | 1"= 2 miles | 1 | 29×22 | ..... | 2 0 | |
| 11 | Mount Everest Reconnaissance Map. | 1928 | 1"= 4 „ | 1 | 42×30 | ..... | 2 0 | |
| 12 | Nepal, Skeleton Map of— ... | 1927 | 1/1,500,000 | 1 | 29×11 | ..... | 0 6 | |
| 13 | Nepal ... ... ... | 1928 | 1"= 8 miles | 3 | 41×30 | ..... | 4 0 | Preliminary Edn. Rs. 1-8 per sheet. |
| 14 | Perso-Afghan Mountains ... | 1918 | 1·014"= 128 miles. | 1 | 21×14 | ..... | 1 0 | Layered. |
| 15 | Raniganj Coalfield Map ... | 1925-26 | 4"=1 mile | 25 | 40×32 | ..... | 3 0 | Per sheet. Sheet No. 16 Rs. 1-8 per copy. |
| 16 | Regions between Leh and Karghalik mapped by Cav. F. De Filippi's Expedition in 1913-1914. | 1916 | 1·014"= 8 miles. | 1 | 36×26 | ..... | 1 0 | |
| 17 | Rennell's Atlas of Bengal ... | 1778-80 | ..... | 20 | Various | 10 0 | ..... | |
| 17*a* | Simla Hills ... ... | 1930 | 1"= 2 miles | 1 | 36×32 | ..... | 3 0 | Layered. |
| 17*b* | South Andaman (Port Blair) | 1883-86 | 2"= 1 mile | 2 | 32×27 | ..... | 3 0 | Per set. |
| 18 | Outline maps of:— | | | | | | | |
| | (*a*) Afghanistan and North West Frontier. | ..... | ..... | 1 | 16×14 | 0 2 | ..... | See next page for bulk prices. |
| | (*b*) America on Mercators Projection. | ..... | ..... | 1 | 21×15 | 0 2 | ..... | |

*Sheets Nos. 1, 3, 4, 8, 10, 11, 13, 16, 18, 20, 22, 24, 27, 30, 33, 44, 45 and 47 at Re. 1 per copy.

CC-0. Jangamwadi Math Collection. Digitized by eGangotri

| Serial No. | Description of map. | Date of edition. | Scale. | No. of sheets in set. | Size of sheet in inches. | Price per set. Uncoloured. | Price per set. Coloured. | Remarks. |
|---|---|---|---|---|---|---|---|---|
| | | | | | | Rs. as. | Rs. as. | |
| | (c) Asia ... ... | ..... | ..... | 1 | 19×16 | 0 2 | ..... | Bulk prices are as follows:— 10 copies of any map or 1 set of 10 maps Re. 1. 100 copies of any map or 10 sets of 10 maps Rs. 9. 500 copies of any maps or 50 sets of 10 maps Rs. 40. (These charges include packing but postage will be extra). |
| | (d) Australia and New Zealand. | ..... | ..... | 1 | 15×12 | 0 2 | ..... | |
| | (e) Battlefields—North East France, Belgium and the Rhine. | ..... | ..... | 1 | 14×13 | 0 2 | ..... | |
| | (f) Europe ... ... | ..... | ..... | 1 | 21×16 | 0 2 | ..... | |
| | (g) Great Britain and Ireland. | ..... | ..... | 1 | 17×17 | 0 2 | ..... | |
| | (h) India ... ... | ..... | ..... | 1 | 16×14 | 0 2 | ..... | |
| | (i) Middle East on Mercators Projection. | ..... | ..... | 1 | 20×16 | 0 2 | ..... | |
| | (j) The World on Mercators Projection. | ..... | ..... | 1 | 21×13 | 0 2 | ..... | |
| | HIMALAYAN PROFILES. | | | | | | | |
| | PANORAMAS OF HILL RANGES SEEN FROM— | | | | | | | |
| 19 | Cheena near Naini Tal ... | 1887 | ..... | 1 | 30×22 | ..... | 2 0 | |
| 20 | Landour ... ... | 1889 | ..... | 1 | 32×22 | 1 0 | 2 0 | |
| 21 | Darjeeling ... ... | 1911 | ..... | 1 | 33×24 | ..... | 2 0 | |
| 22 | Simla ... ... ... | 1933 | ..... | 1 | 33×23 | ..... | 1 8 | |
| 23 | Lansdowne (Hill Brow 5,920 ft.). | 1920 | ..... | 1 | 37×22 | ..... | 2 0 | |
| 24 | Kaulia Hill near Katmandu | 1904 | ..... | 1 | 32×22 | 1 0 | ..... | |
| 25 | Mahadeo Pokra Hill near Katmandu. | 1904 | ..... | 1 | 32×22 | 1 0 | ..... | |
| | MAPS OF ARCHÆOLOGICAL INTEREST. | | | | | | | |
| 26 | Ajanta Caves, Guide Map of— | 1928 | 1"=250 ft. | 1 | 26×22 | ..... | 1 0 | |
| 27 | Ellora and Aurangabad Caves, Guide Map of—. | 1928 | Do. | 1 | 30×26 | ..... | 1 0 | |
| 28 | Buddhist Caves in Kathiawar, Guide Map of—. | 1931 | 1"=125 ft. | 1 | 30×22 | ..... | 1 0 | |
| 29 | Nasik, Junnar and Bagh Buddhist Caves, Guide Map of—. | 1931 | Do. | 1 | Do. | ..... | 1 0 | |
| 30 | Salsette Buddhist Caves, Guide Map of—. | 1931 | Do. | 1 | Do. | ..... | 1 0 | |
| 31 | Borghat Buddhist Caves, Guide Map of—. | 1931 | 1"=125 ft. | 1 | 27×20 | ..... | 1 0 | |
| 32 | Kondagiri and Udayagiri Buddhist Caves. | 1931 | Do. | 1 | 30×24 | ..... | 1 0 | |
| 33 | Raisen Fort, Guide Map of— (Bhopal State). | 1931 | 1"=400 ft. | 1 | 27×20 | ..... | 1 0 | |
| 34 | Sanchi Tope, Buddhist Memorials (Bhopal State). | 1931 | 1"=125 ft. | 1 | 32×27 | ..... | 1 0 | |

SRI JAGADGURU VISHWARADHYA ... JNANAMANDIR LIBRARY ...gamawadi Math, Varanasi ... No. 2285

CC-0. Jangamwadi Math Collection. Digitized by eGangotri

CC-0. Jangamwadi Math Collection. Digitized by eGangotri

CC-0. Jangamwadi Math Collection. Digitized by eGangotri

CC-0. Jangamwadi Math Collection. Digitized by eGangotri